


**Tillbridge Solar Project
EN010142**

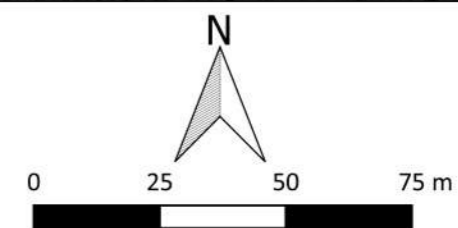
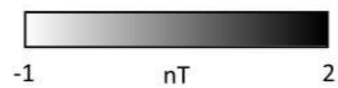
**Volume 6
Environmental Statement
Appendix 8-5-1: Principal Site
Geophysical Survey Report Part 2 of 2
Document Reference: EN010142/APP/6.2**

**Regulation 5(2)(a)
Infrastructure Planning (Applications: Prescribed Forms and
Procedure) Regulations 2009**

**April 2024
Revision Number: 00**



MSSK1393: Tillbridge Solar Scheme, Lincolnshire
Figure 103 - Magnetic Gradient (Area of Archaeological Activity 3 (Areas 98 and 99))
1:1,500 @ A3
Copyright Magnitude Surveys Ltd 2023
Contains Ordnance Survey data © Crown Copyright and database right 2023



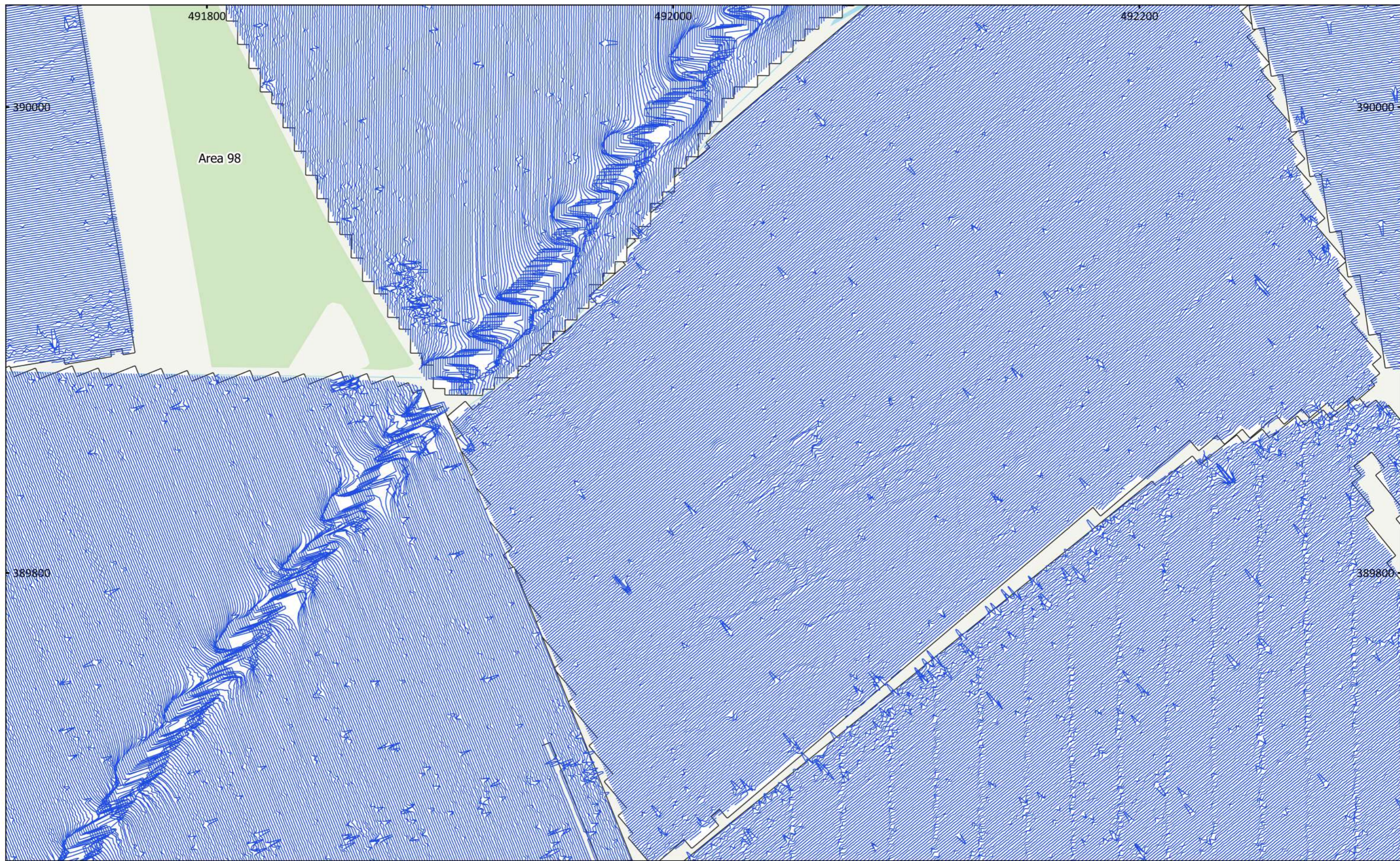


MSSK1393: Tillbridge Solar Scheme, Lincolnshire
 Figure 104 - Magnetic Interpretation (Area of Archaeological Activity 3 (Areas 98 and 99))
 1:1,500 @ A3
 Copyright Magnitude Surveys Ltd 2023
 Contains Ordnance Survey data © Crown Copyright and database right 2023

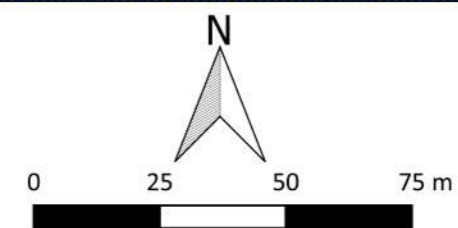
- | | | |
|-------------------------------|-------------------------|--------------------------|
| Agricultural (Weak) | Ferrous/Debris (Spread) | Ridge and Furrow (Trend) |
| Archaeology Possible (Weak) | Natural (Weak) | Drainage Feature |
| Archaeology Probable (Strong) | Undetermined (Strong) | Ferrous (Spike) |
| Archaeology Probable (Weak) | Agricultural (Trend) | |
| Magnetic Disturbance | Service | |



**magnitude
surveys**

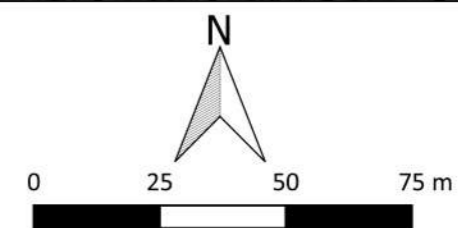
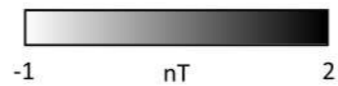


MSSK1393: Tillbridge Solar Scheme, Lincolnshire
Figure 105 - XY Trace Plot (Area of Archaeological Activity 3 (Areas 98 and 99))
10nT/cm at 1:1,500 @ A3
Copyright Magnitude Surveys Ltd 2023
Contains Ordnance Survey data © Crown Copyright and database right 2023





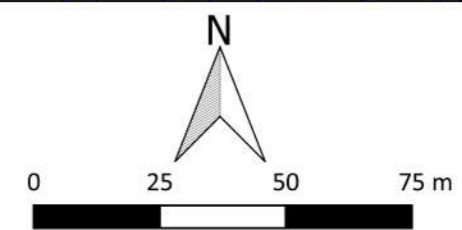
MSSK1393: Tillbridge Solar Scheme, Lincolnshire
Figure 106 - Magnetic Gradient (Area of Archaeological Activity 4 (Area 106))
1:1,500 @ A3
Copyright Magnitude Surveys Ltd 2023
Contains Ordnance Survey data © Crown Copyright and database right 2023

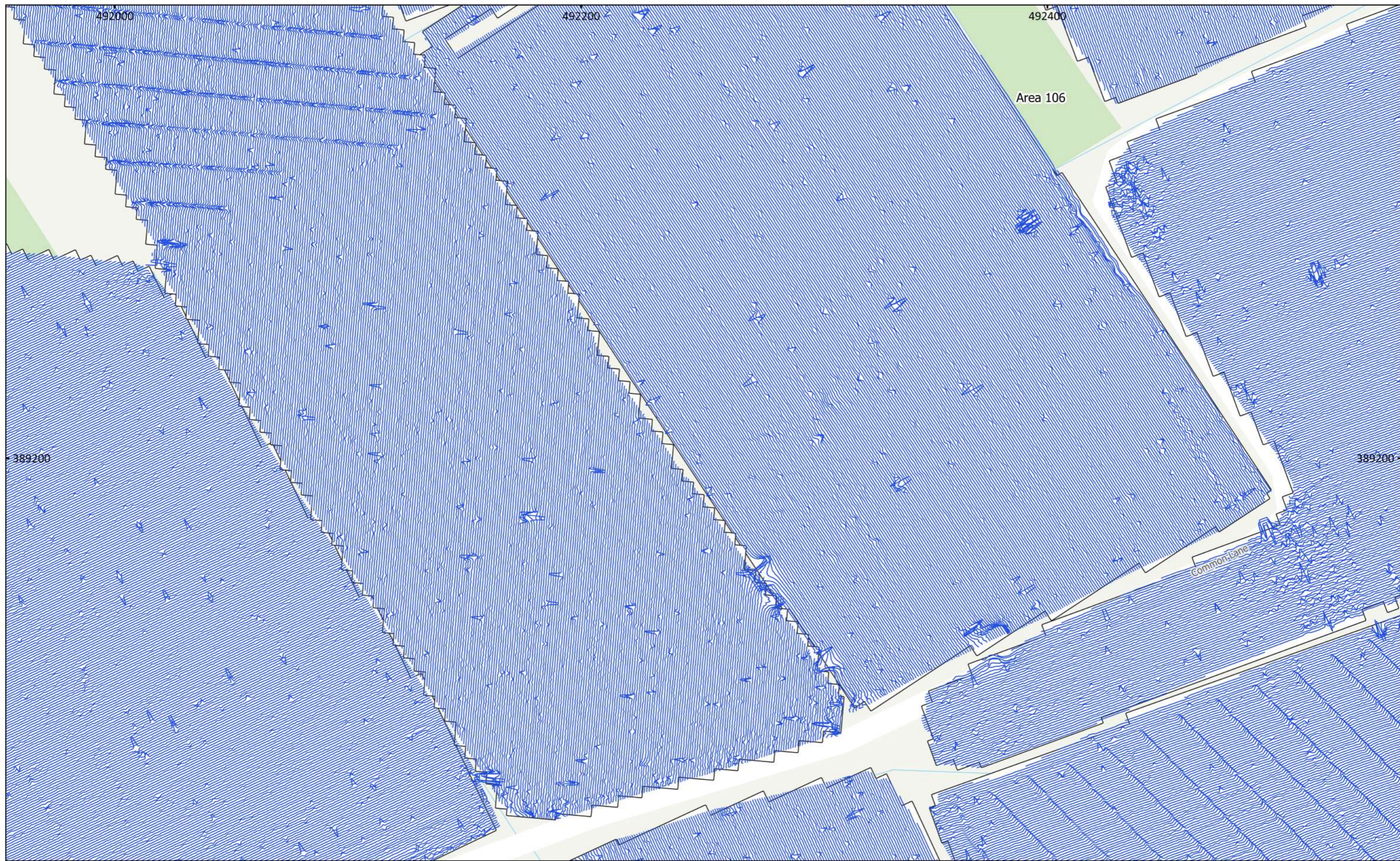




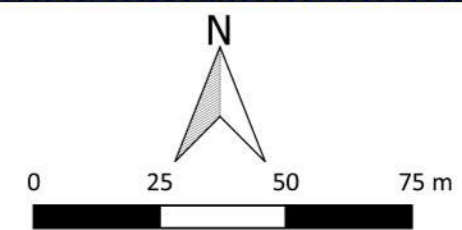
MSSK1393: Tillbridge Solar Scheme, Lincolnshire
 Figure 107 - Magnetic Interpretation (Area of Archaeological Activity 4 (Area 106))
 1:1,500 @ A3
 Copyright Magnitude Surveys Ltd 2023
 Contains Ordnance Survey data © Crown Copyright and database right 2023

- | | | |
|-------------------------------|-----------------------|------------------|
| Archaeology Possible (Strong) | Natural (Spread) | Drainage Feature |
| Archaeology Possible (Weak) | Undetermined (Strong) | Ferrous (Spike) |
| Magnetic Disturbance | Undetermined (Weak) | |
| Ferrous/Debris (Spread) | Agricultural (Trend) | |



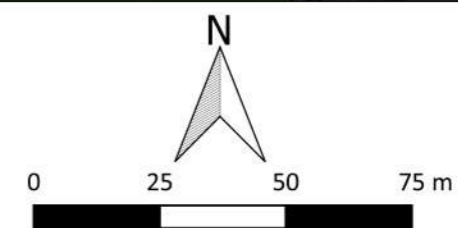
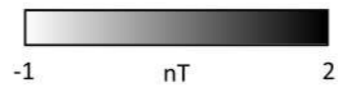


MSSK1393: Tillbridge Solar Scheme, Lincolnshire
Figure 108 - XY Trace Plot (Area of Archaeological Activity 4 (Area 106))
10nT/cm at 1:1,500 @ A3
Copyright Magnitude Surveys Ltd 2023
Contains Ordnance Survey data © Crown Copyright and database right 2023





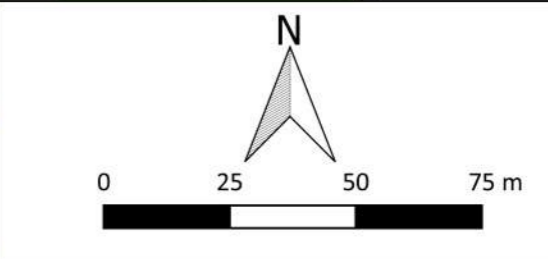
MSSK1393: Tillbridge Solar Scheme, Lincolnshire
 Figure 109 - Magnetic Gradient (Area of Archaeological Activity 5 (Areas 131, 132, 134 and 137))
 1:1,500 @ A3
 Copyright Magnitude Surveys Ltd 2023
 Contains Ordnance Survey data © Crown Copyright and database right 2023





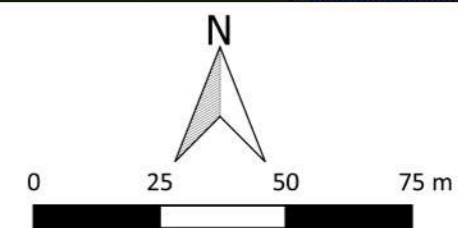
MSSK1393: Tillbridge Solar Scheme, Lincolnshire
 Figure 110 - Magnetic Interpretation (Area of Archaeological Activity 5 (Areas 131, 132, 134 and 137))
 1:1,500 @ A3
 Copyright Magnitude Surveys Ltd 2023
 Contains Ordnance Survey data © Crown Copyright and database right 2023

	Agricultural (Spread)		Magnetic Disturbance		Agricultural (Trend)
	Agricultural (Weak)		Natural (Spread)		Service
	Archaeology Possible (Weak)		Undetermined (Strong)		Ridge and Furrow (Trend)
	Archaeology Probable (Strong)		Undetermined (Weak)		Drainage Feature
	Archaeology Probable (Weak)		Overhead Cables		Ferrous (Spike)



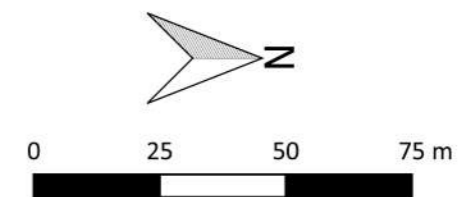
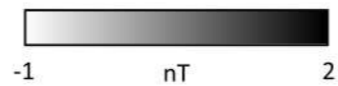


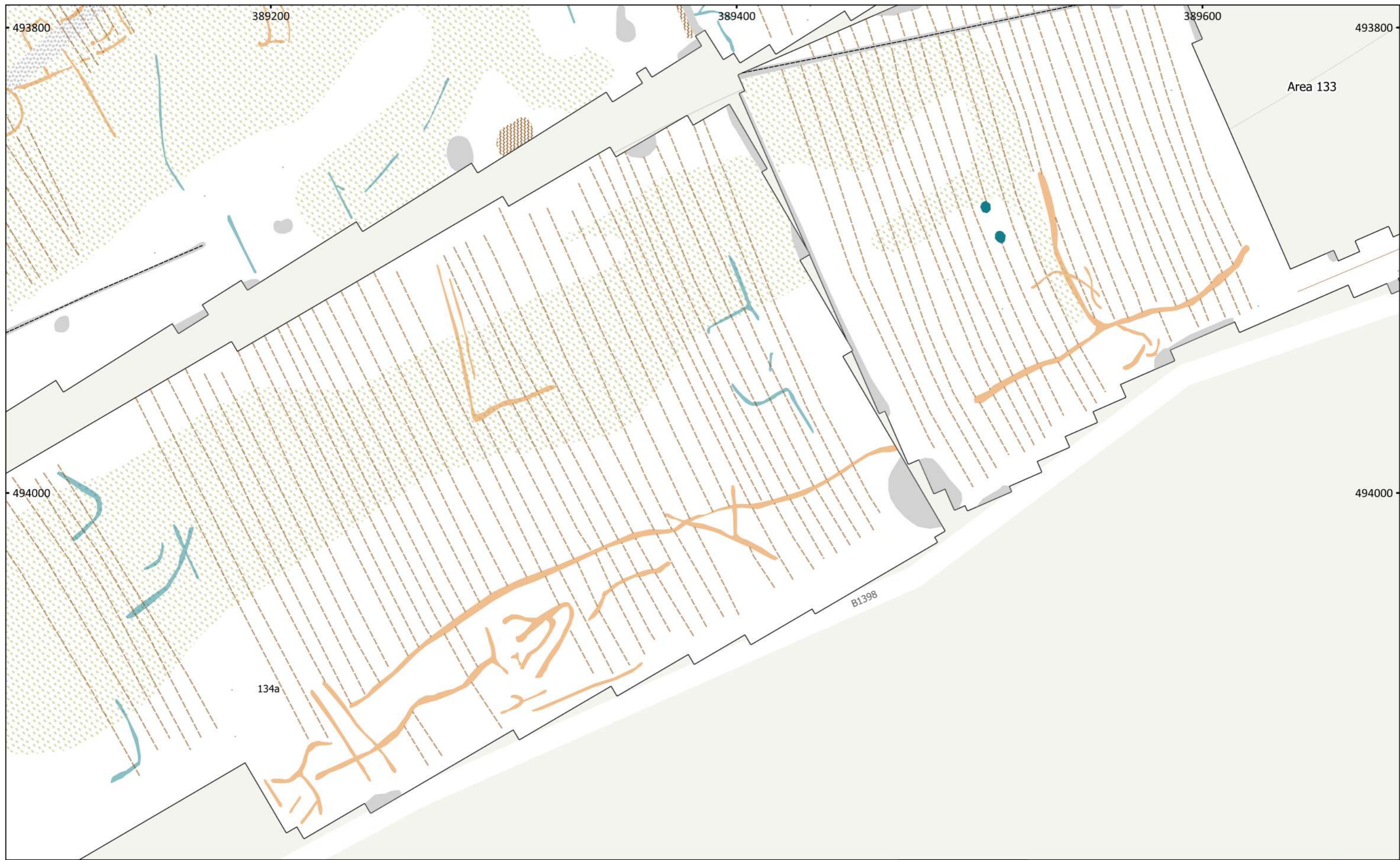
MSSK1393: Tillbridge Solar Scheme, Lincolnshire
 Figure 111 - XY Trace Plot (Area of Archaeological Activity 5 (Areas 131, 132, 134 and 137))
 10nT/cm at 1:1,500 @ A3
 Copyright Magnitude Surveys Ltd 2023
 Contains Ordnance Survey data © Crown Copyright and database right 2023



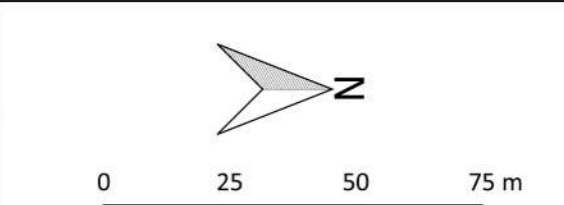



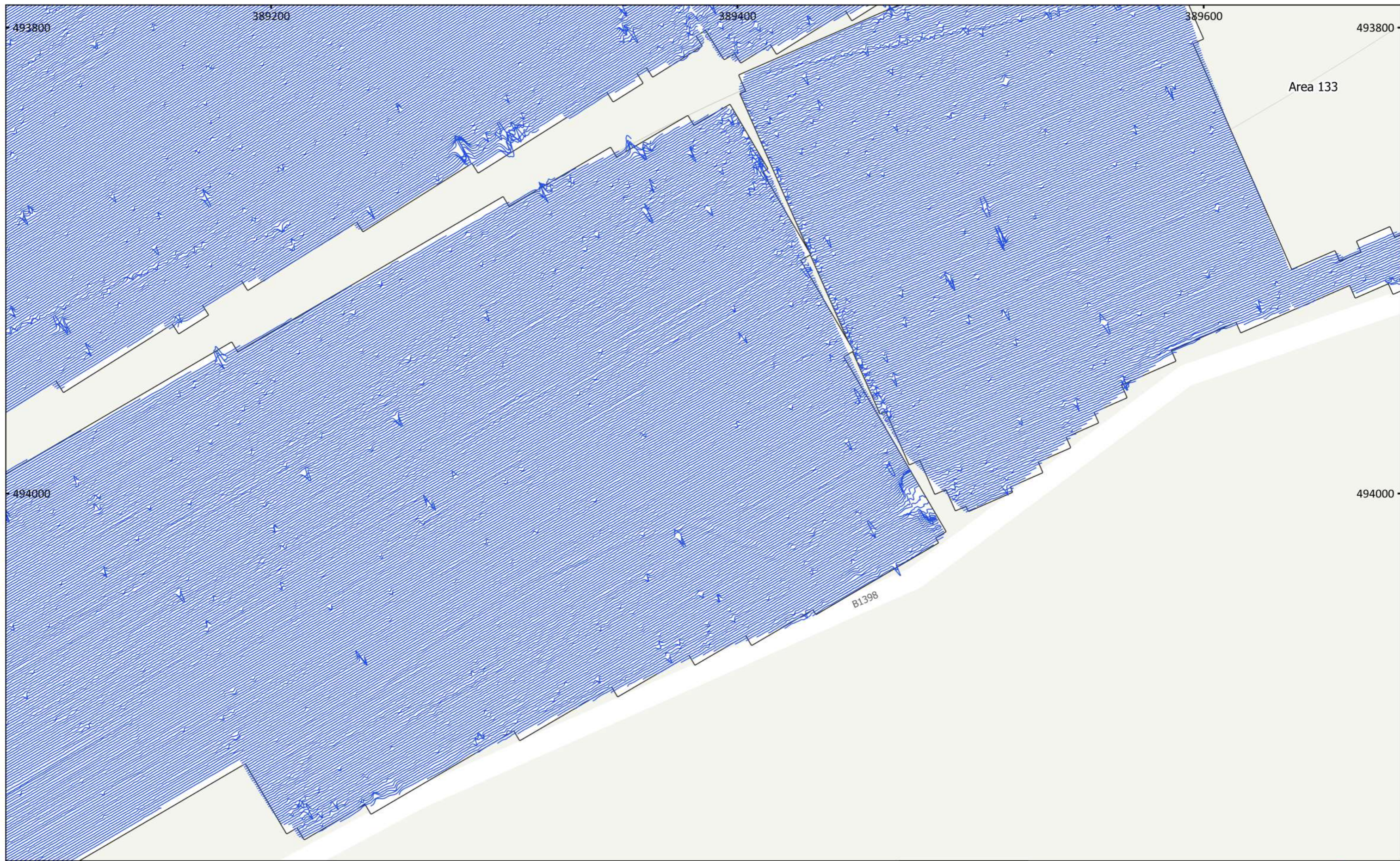
MSSK1393: Tillbridge Solar Scheme, Lincolnshire
 Figure 112 - Magnetic Gradient (Area of Archaeological Activity 5 (Areas 134 and 137))
 1:1,500 @ A3
 Copyright Magnitude Surveys Ltd 2023
 Contains Ordnance Survey data © Crown Copyright and database right 2023



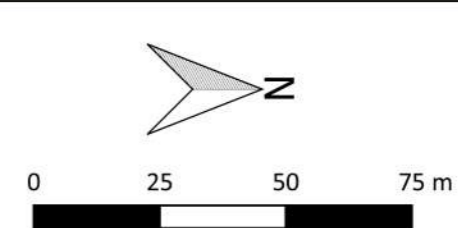


MSSK1393: Tillbridge Solar Scheme, Lincolnshire
 Figure 113 - Magnetic Interpretation (Area of Archaeological Activity 5 (Areas 134 and 137))
 1:1,500 @ A3
 Copyright Magnitude Surveys Ltd 2023
 Contains Ordnance Survey data © Crown Copyright and database right 2023



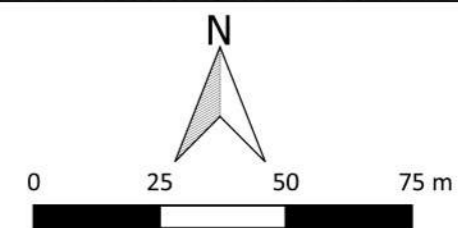
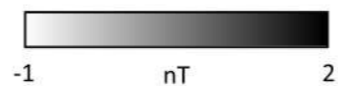


MSSK1393: Tillbridge Solar Scheme, Lincolnshire
 Figure 114 - XY Trace Plot (Area of Archaeological Activity 5 (Areas 134 and 137))
 10nT/cm at 1:1,500 @ A3
 Copyright Magnitude Surveys Ltd 2023
 Contains Ordnance Survey data © Crown Copyright and database right 2023





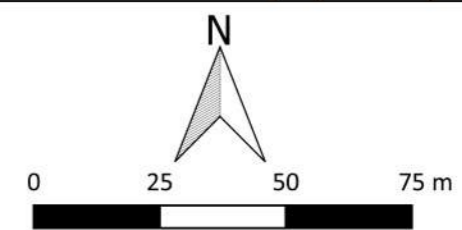
MSSK1393: Tillbridge Solar Scheme, Lincolnshire
 Figure 115 - Magnetic Gradient (Area of Archaeological Activity 6 (Area 122))
 1:1,500 @ A3
 Copyright Magnitude Surveys Ltd 2023
 Contains Ordnance Survey data © Crown Copyright and database right 2023

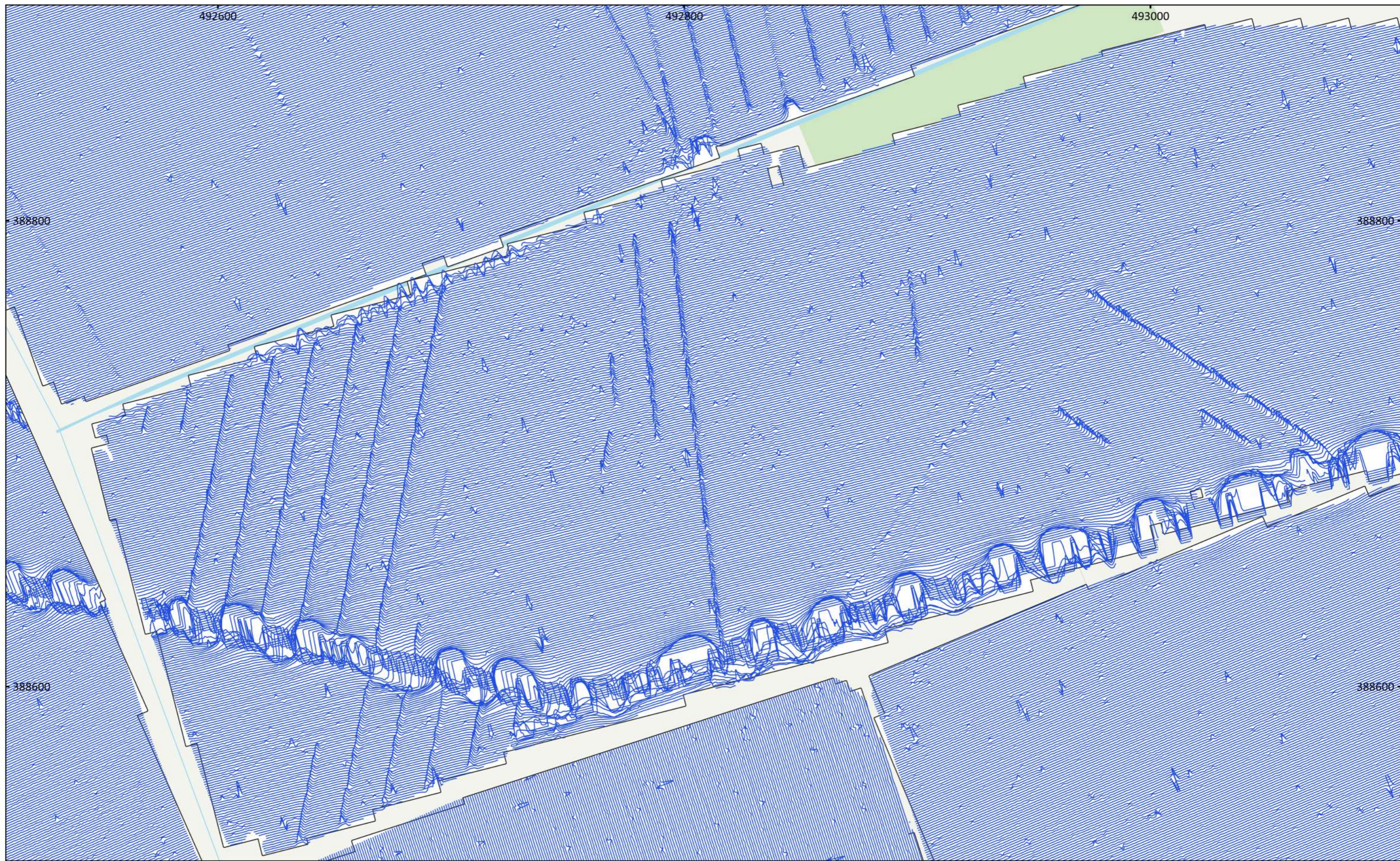




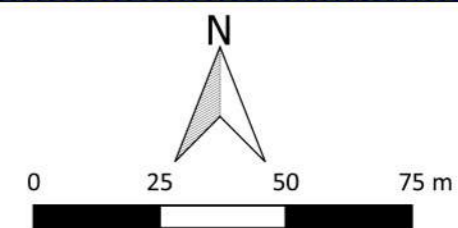
MSSK1393: Tillbridge Solar Scheme, Lincolnshire
 Figure 116 - Magnetic Interpretation (Area of Archaeological Activity 6 (Area 122))
 1:1,500 @ A3
 Copyright Magnitude Surveys Ltd 2023
 Contains Ordnance Survey data © Crown Copyright and database right 2023


- | | | |
|-------------------------------|-------------------------|--------------------------|
| Archaeology Possible (Strong) | Ferrous/Debris (Spread) | Ridge and Furrow (Trend) |
| Archaeology Possible (Weak) | Undetermined (Strong) | Drainage Feature |
| Archaeology Probable (Strong) | Undetermined (Weak) | Ferrous (Spike) |
| Archaeology Probable (Weak) | Agricultural (Trend) | Service |
| Magnetic Disturbance | | |



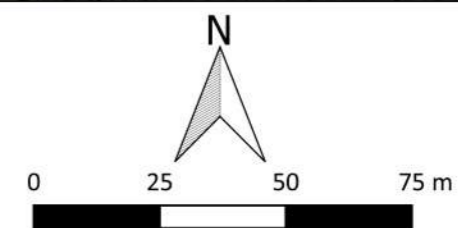
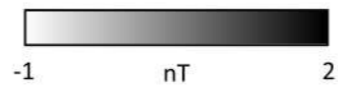


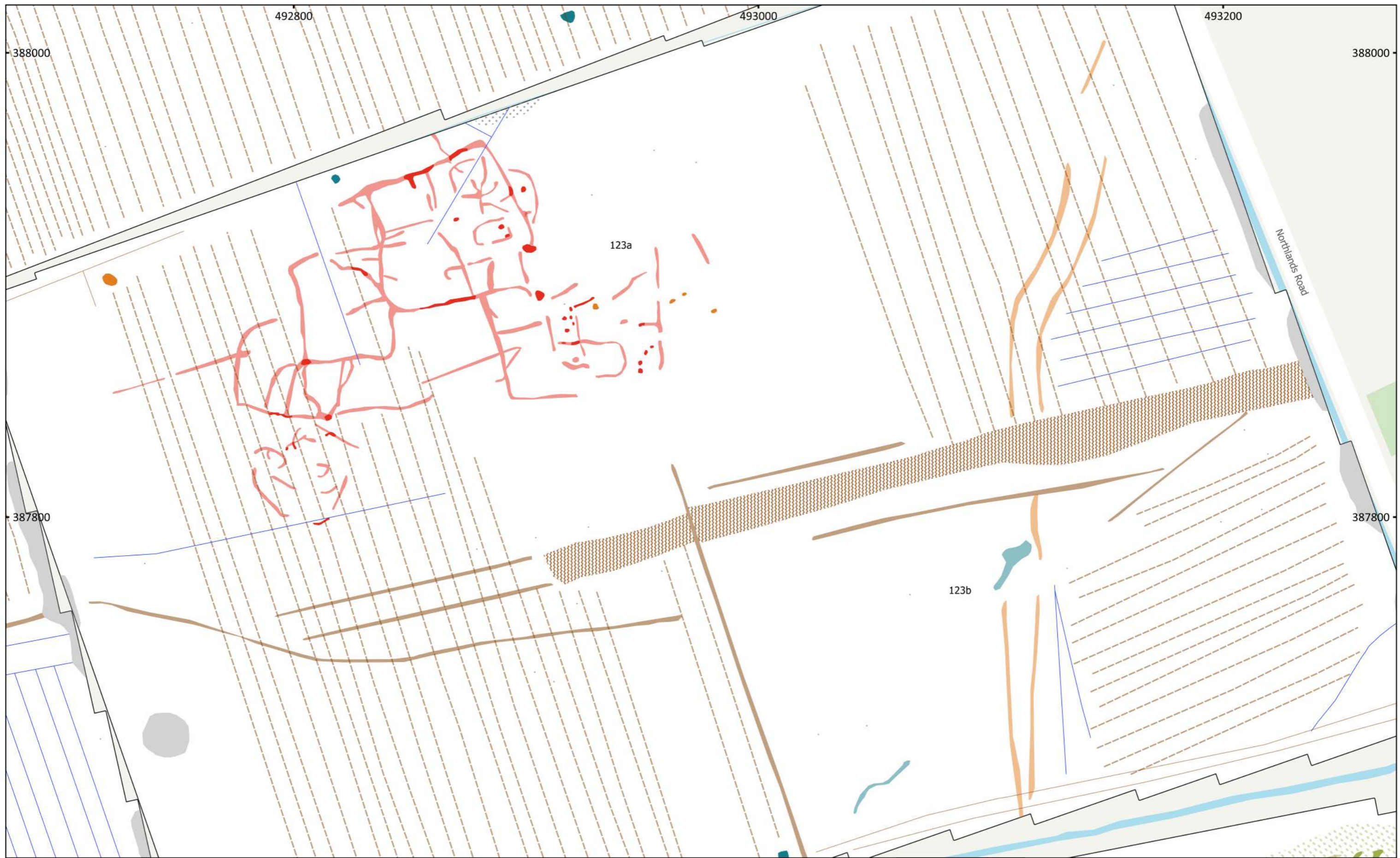
MSSK1393: Tillbridge Solar Scheme, Lincolnshire
Figure 117 - XY Trace Plot (Area of Archaeological Activity 6 (Area 122))
10nT/cm at 1:1,500 @ A3
Copyright Magnitude Surveys Ltd 2023
Contains Ordnance Survey data © Crown Copyright and database right 2023





MSSK1393: Tillbridge Solar Scheme, Lincolnshire
Figure 118 - Magnetic Gradient (Area of Archaeological Activity 7 (Area 123))
1:1,500 @ A3
Copyright Magnitude Surveys Ltd 2023
Contains Ordnance Survey data © Crown Copyright and database right 2023





MSSK1393: Tillbridge Solar Scheme, Lincolnshire
 Figure 119 - Magnetic Interpretation (Area of Archaeological Activity 7 (Area 123))
 1:1,500 @ A3
 Copyright Magnitude Surveys Ltd 2023
 Contains Ordnance Survey data © Crown Copyright and database right 2023


	Agricultural (Spread)		Magnetic Disturbance		Undetermined (Weak)
	Agricultural (Weak)		Ferrous/Debris (Spread)		Agricultural (Trend)
	Archaeology Possible (Strong)		Natural (Spread)		Ridge and Furrow (Trend)
	Archaeology Possible (Weak)		Natural (Strong)		Drainage Feature
	Archaeology Probable (Strong)		Natural (Weak)		Ferrous (Spike)
	Archaeology Probable (Weak)		Undetermined (Strong)		



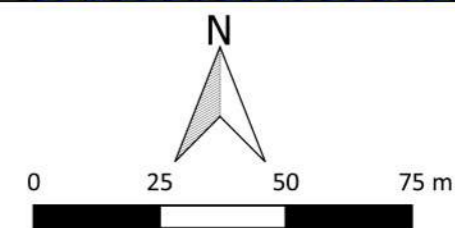
N

0 25 50 75 m

magnitude
surveys

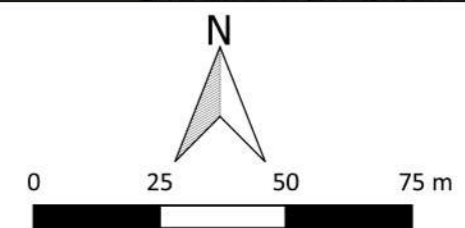
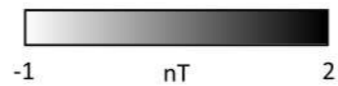


MSSK1393: Tillbridge Solar Scheme, Lincolnshire
Figure 120 - XY Trace Plot (Area of Archaeological Activity 7 (Area 123))
10nT/cm at 1:1,500 @ A3
Copyright Magnitude Surveys Ltd 2023
Contains Ordnance Survey data © Crown Copyright and database right 2023





MSSK1393: Tillbridge Solar Scheme, Lincolnshire
Figure 121 - Magnetic Gradient (Area of Archaeological Activity 8 (Areas 115 and 124))
1:1,500 @ A3
Copyright Magnitude Surveys Ltd 2023
Contains Ordnance Survey data © Crown Copyright and database right 2023

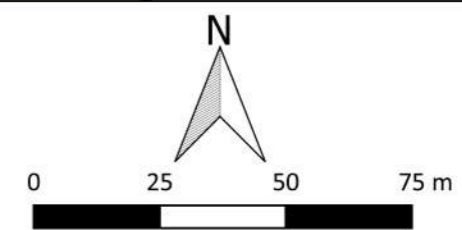



magnitude
surveys



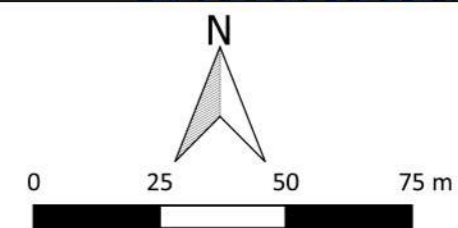
MSSK1393: Tillbridge Solar Scheme, Lincolnshire
 Figure 122 - Magnetic Interpretation (Area of Archaeological Activity 8 (Areas 115 and 124))
 1:1,500 @ A3
 Copyright Magnitude Surveys Ltd 2023
 Contains Ordnance Survey data © Crown Copyright and database right 2023


- | | | |
|-------------------------------|-------------------------|--------------------------|
| Agricultural (Weak) | Ferrous/Debris (Spread) | Agricultural (Trend) |
| Archaeology Possible (Weak) | Natural (Spread) | Service |
| Archaeology Probable (Strong) | Natural (Strong) | Ridge and Furrow (Trend) |
| Archaeology Probable (Weak) | Undetermined (Strong) | Drainage Feature |
| Magnetic Disturbance | Undetermined (Weak) | Ferrous (Spike) |



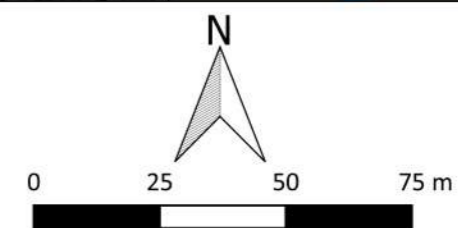
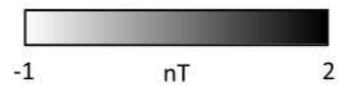


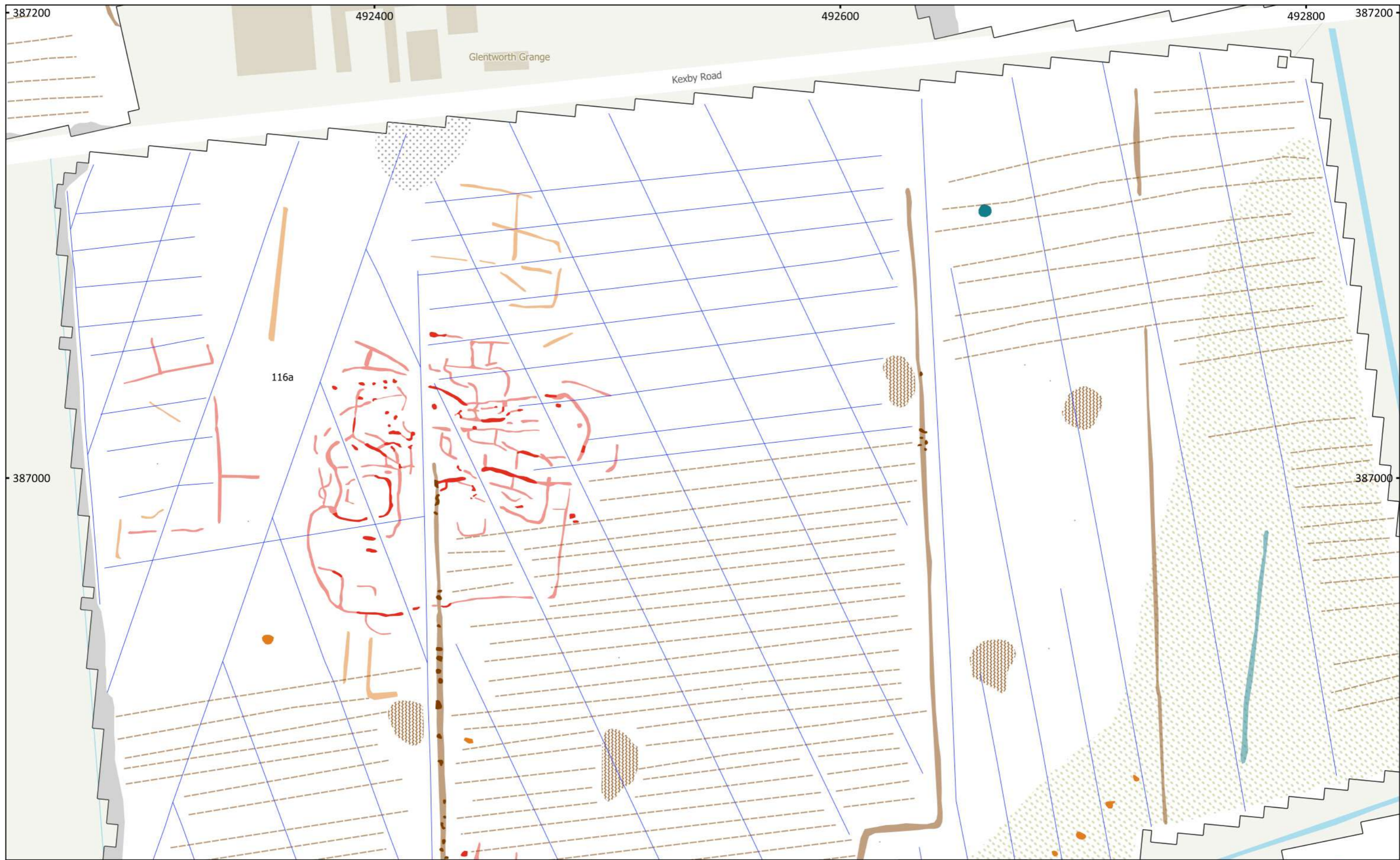
MSSK1393: Tillbridge Solar Scheme, Lincolnshire
Figure 123 - XY Trace Plot (Area of Archaeological Activity 8 (Areas 115 and 124))
10nT/cm at 1:1,500 @ A3
Copyright Magnitude Surveys Ltd 2023
Contains Ordnance Survey data © Crown Copyright and database right 2023





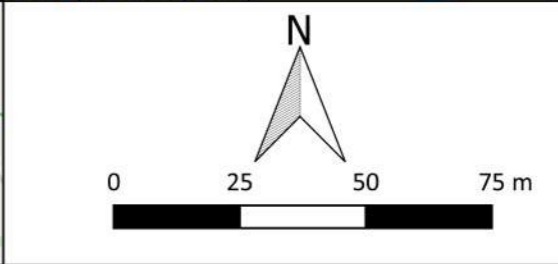
MSSK1393: Tillbridge Solar Scheme, Lincolnshire
Figure 124 - Magnetic Gradient (Area of Archaeological Activity 9 (Area 116))
1:1,500 @ A3
Copyright Magnitude Surveys Ltd 2023
Contains Ordnance Survey data © Crown Copyright and database right 2023






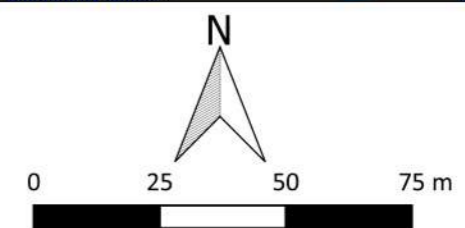
MSSK1393: Tillbridge Solar Scheme, Lincolnshire
 Figure 125 - Magnetic Interpretation (Area of Archaeological Activity 9 (Area 116))
 1:1,500 @ A3
 Copyright Magnitude Surveys Ltd 2023
 Contains Ordnance Survey data © Crown Copyright and database right 2023


	Agricultural (Spread)		Archaeology Probable (Strong)		Undetermined (Strong)
	Agricultural (Strong)		Archaeology Probable (Weak)		Undetermined (Weak)
	Agricultural (Weak)		Magnetic Disturbance		Ridge and Furrow (Trend)
	Archaeology Possible (Strong)		Ferrous/Debris (Spread)		Drainage Feature
	Archaeology Possible (Weak)		Natural (Spread)		Ferrous (Spike)



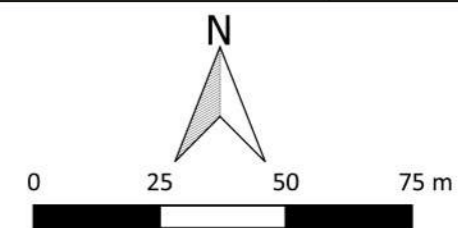
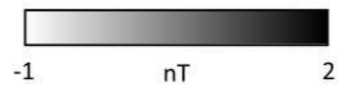


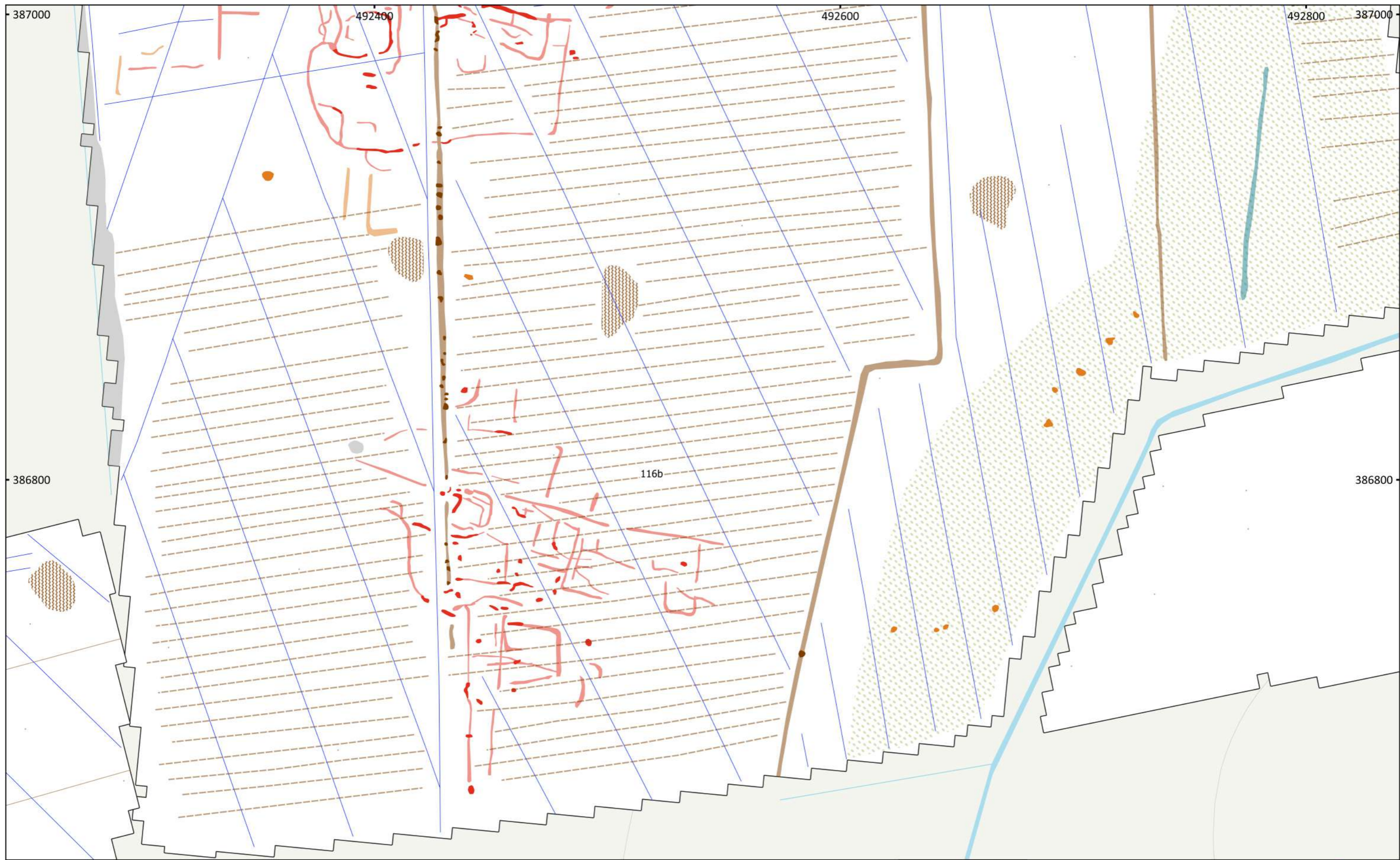
MSSK1393: Tillbridge Solar Scheme, Lincolnshire
Figure 126 - XY Trace Plot (Area of Archaeological Activity 9 (Area 116))
10nT/cm at 1:1,500 @ A3
Copyright Magnitude Surveys Ltd 2023
Contains Ordnance Survey data © Crown Copyright and database right 2023





MSSK1393: Tillbridge Solar Scheme, Lincolnshire
Figure 127 - Magnetic Gradient (Area of Archaeological Activity 9 (Area 116))
1:1,500 @ A3
Copyright Magnitude Surveys Ltd 2023
Contains Ordnance Survey data © Crown Copyright and database right 2023





MSSK1393: Tillbridge Solar Scheme, Lincolnshire
 Figure 128 - Magnetic Interpretation (Area of Archaeological Activity 9 (Area 116))
 1:1,500 @ A3
 Copyright Magnitude Surveys Ltd 2023
 Contains Ordnance Survey data © Crown Copyright and database right 2023


	Agricultural (Spread)		Archaeology Probable (Strong)		Agricultural (Trend)
	Agricultural (Strong)		Archaeology Probable (Weak)		Ridge and Furrow (Trend)
	Agricultural (Weak)		Magnetic Disturbance		Drainage Feature
	Archaeology Possible (Strong)		Natural (Spread)		Ferrous (Spike)
	Archaeology Possible (Weak)		Undetermined (Weak)		



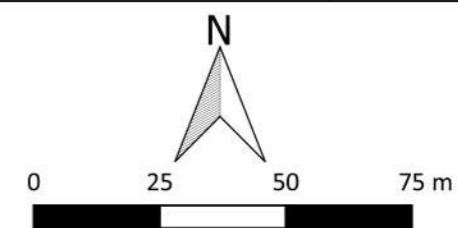
N

0 25 50 75 m

magnitude
surveys

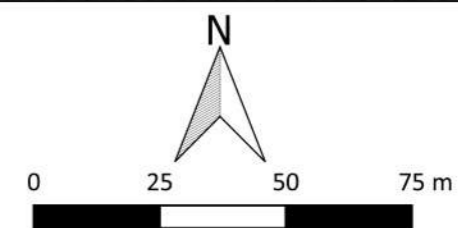
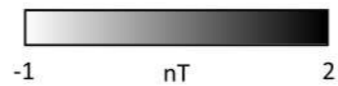


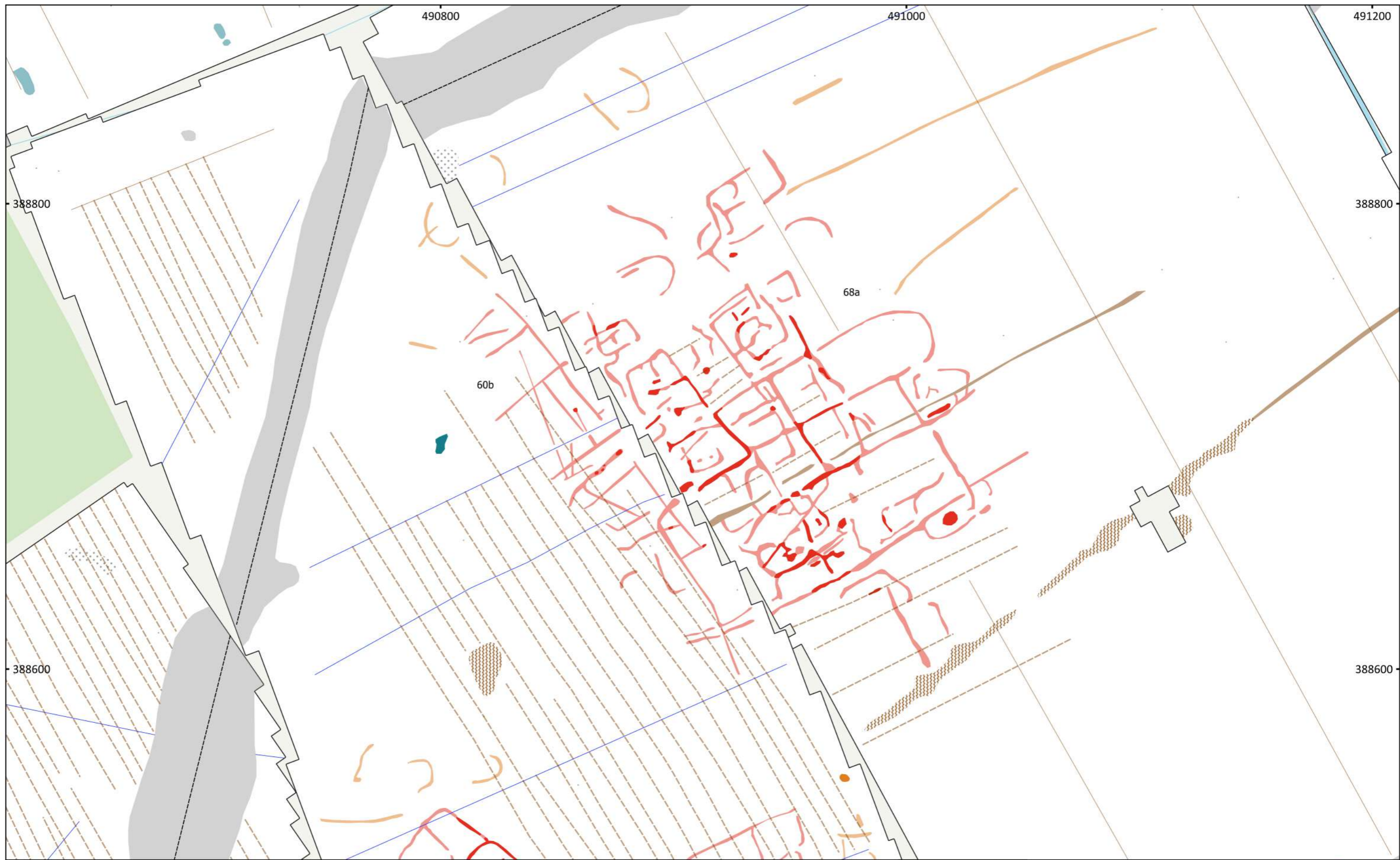
MSSK1393: Tillbridge Solar Scheme, Lincolnshire
Figure 129 - XY Trace Plot (Area of Archaeological Activity 9 (Area 116))
10nT/cm at 1:1,500 @ A3
Copyright Magnitude Surveys Ltd 2023
Contains Ordnance Survey data © Crown Copyright and database right 2023





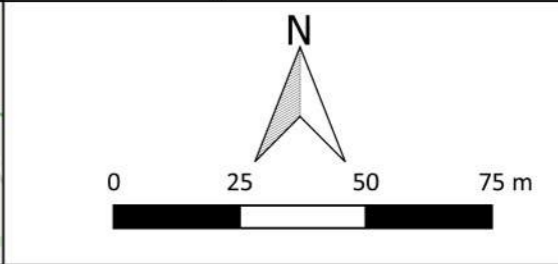
MSSK1393: Tillbridge Solar Scheme, Lincolnshire
Figure 130 - Magnetic Gradient (Area of Archaeological Activity 10 (Areas 60 and 68))
1:1,500 @ A3
Copyright Magnitude Surveys Ltd 2023
Contains Ordnance Survey data © Crown Copyright and database right 2023

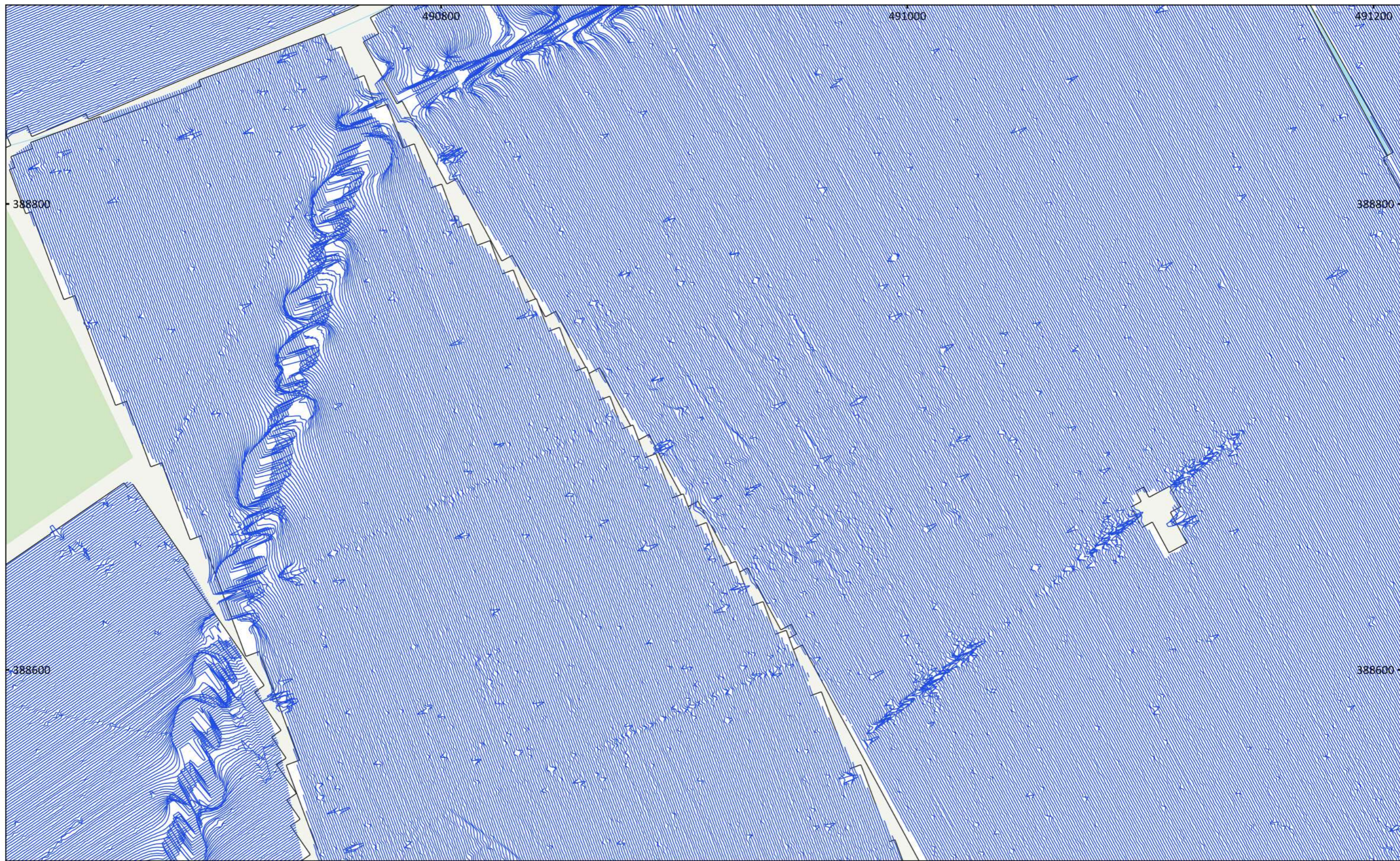




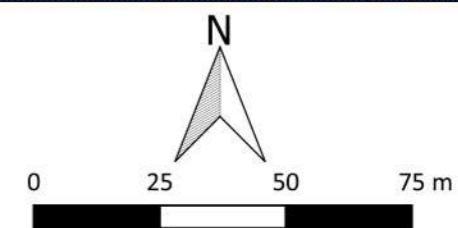
MSSK1393: Tillbridge Solar Scheme, Lincolnshire
 Figure 131 - Magnetic Interpretation (Area of Archaeological Activity 10
 (Areas 60 and 68))
 1:1,500 @ A3
 Copyright Magnitude Surveys Ltd 2023
 Contains Ordnance Survey data © Crown Copyright and database right 2023

	Agricultural (Spread)		Archaeology Probable (Weak)		Agricultural (Trend)
	Agricultural (Weak)		Magnetic Disturbance		Service
	Archaeology Possible (Strong)		Ferrous/Debris (Spread)		Ridge and Furrow (Trend)
	Archaeology Possible (Weak)		Undetermined (Strong)		Drainage Feature
	Archaeology Probable (Strong)		Undetermined (Weak)		Ferrous (Spike)



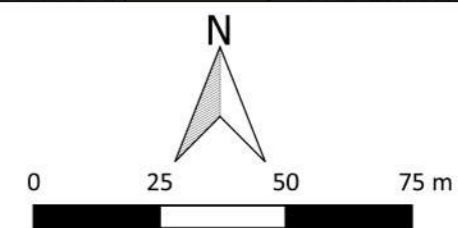
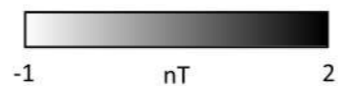


MSSK1393: Tillbridge Solar Scheme, Lincolnshire
Figure 132 - XY Trace Plot (Area of Archaeological Activity 10 (Areas 60 and 68))
10nT/cm at 1:1,500 @ A3
Copyright Magnitude Surveys Ltd 2023
Contains Ordnance Survey data © Crown Copyright and database right 2023





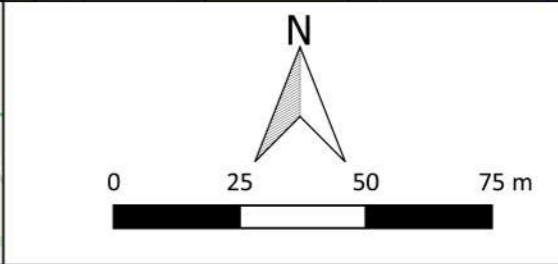
MSSK1393: Tillbridge Solar Scheme, Lincolnshire
 Figure 133 - Magnetic Gradient (Area of Archaeological Activity 10 (Areas 60 and 68))
 1:1,500 @ A3
 Copyright Magnitude Surveys Ltd 2023
 Contains Ordnance Survey data © Crown Copyright and database right 2023

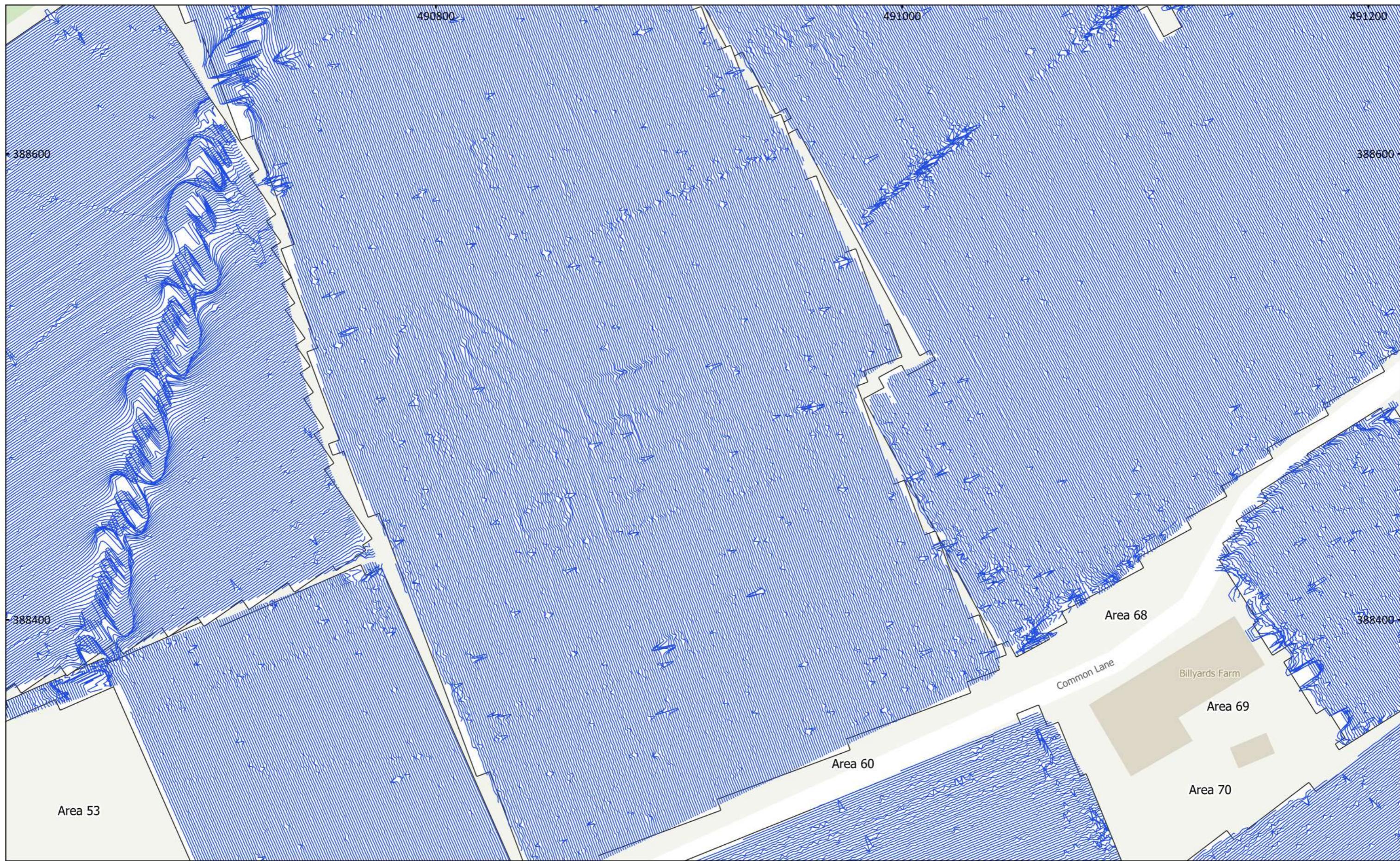




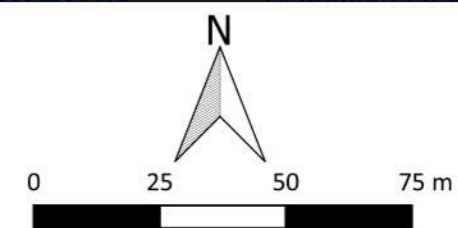
MSSK1393: Tillbridge Solar Scheme, Lincolnshire
 Figure 134 - Magnetic Interpretation (Area of Archaeological Activity 10
 (Areas 60 and 68))
 1:1,500 @ A3
 Copyright Magnitude Surveys Ltd 2023
 Contains Ordnance Survey data © Crown Copyright and database right 2023


- | | | |
|-------------------------------|-------------------------------|--------------------------|
| Agricultural (Spread) | Archaeology Probable (Weak) | Service |
| Agricultural (Weak) | Archaeology Probable (Spread) | Ridge and Furrow (Trend) |
| Archaeology Possible (Strong) | Magnetic Disturbance | Drainage Feature |
| Archaeology Possible (Weak) | Ferrous/Debris (Spread) | Ferrous (Spike) |
| Archaeology Probable (Strong) | Agricultural (Trend) | |



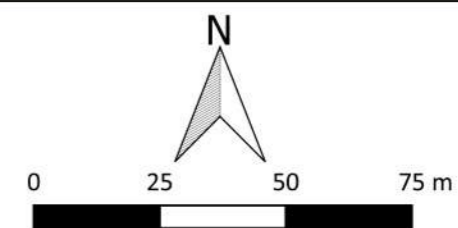
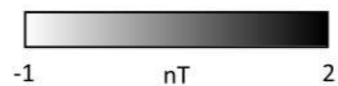


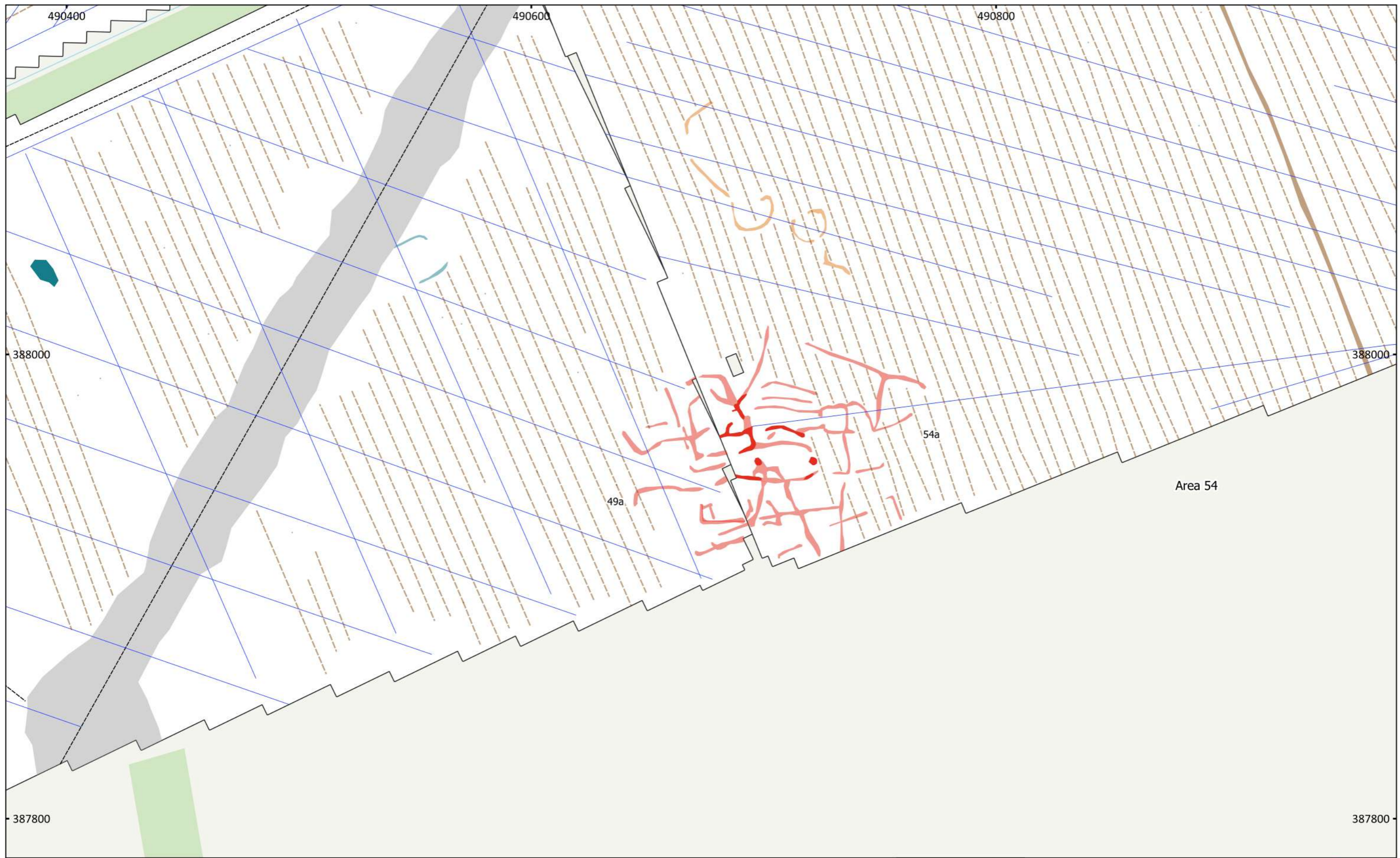
MSSK1393: Tillbridge Solar Scheme, Lincolnshire
 Figure 135 - XY Trace Plot (Area of Archaeological Activity 10 (Areas 60 and 68))
 10nT/cm at 1:1,500 @ A3
 Copyright Magnitude Surveys Ltd 2023
 Contains Ordnance Survey data © Crown Copyright and database right 2023





MSSK1393: Tillbridge Solar Scheme, Lincolnshire
 Figure 136 - Magnetic Gradient (Area of Archaeological Activity 11 (Areas 49 and 54))
 1:1,500 @ A3
 Copyright Magnitude Surveys Ltd 2023
 Contains Ordnance Survey data © Crown Copyright and database right 2023





MSSK1393: Tillbridge Solar Scheme, Lincolnshire
 Figure 137 - Magnetic Interpretation (Area of Archaeological Activity 11
 (Areas 49 and 54))
 1:1,500 @ A3
 Copyright Magnitude Surveys Ltd 2023
 Contains Ordnance Survey data © Crown Copyright and database right 2023

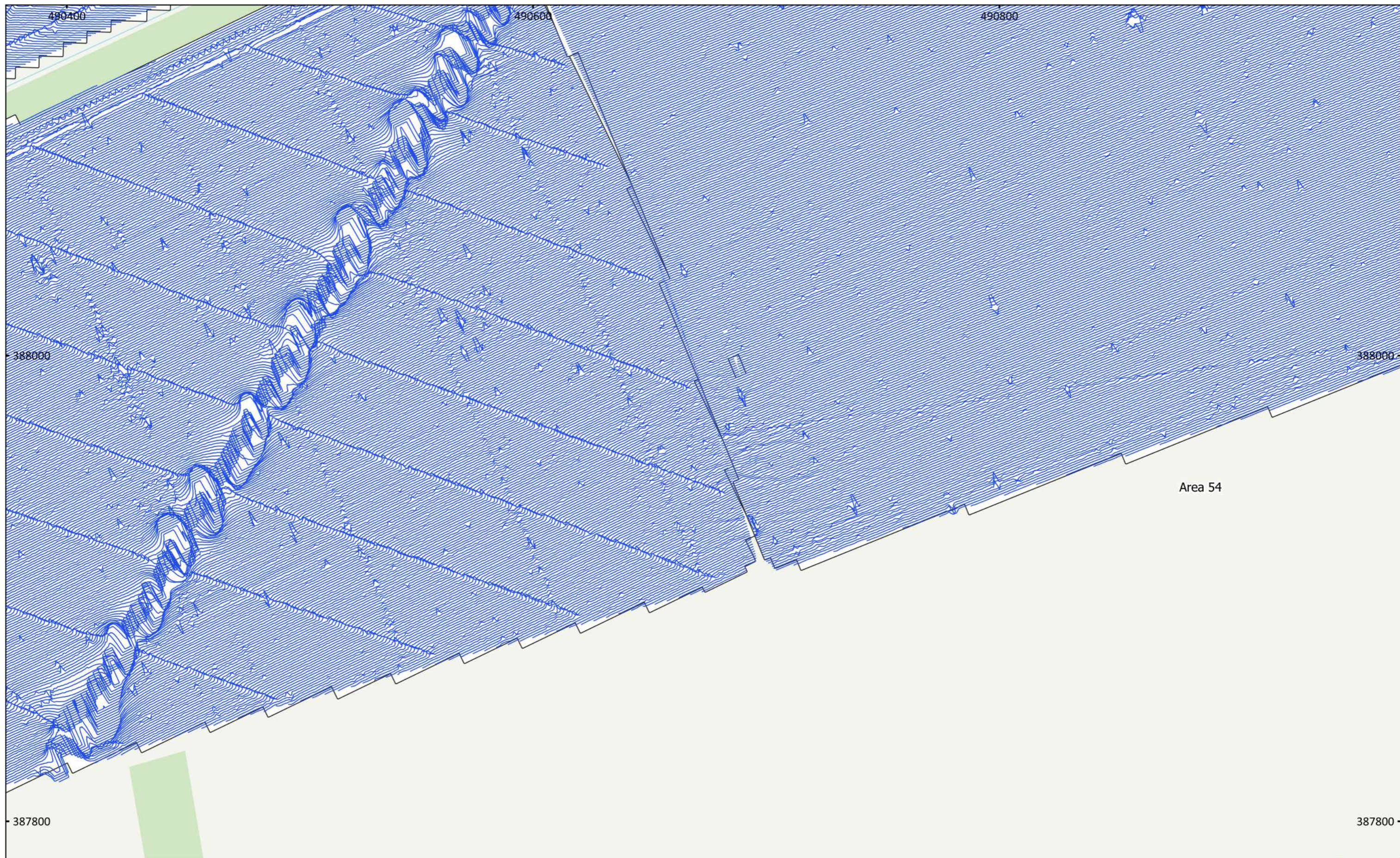
- | | | |
|-------------------------------|------------------------------|--------------------------|
| Agricultural (Weak) | Magnetic Disturbance | Service |
| Archaeology Possible (Weak) | Undetermined (Strong) | Ridge and Furrow (Trend) |
| Archaeology Probable (Strong) | Undetermined (Weak) | Drainage Feature |
| Archaeology Probable (Weak) | Archaeology Probable (Trend) | Ferrous (Spike) |



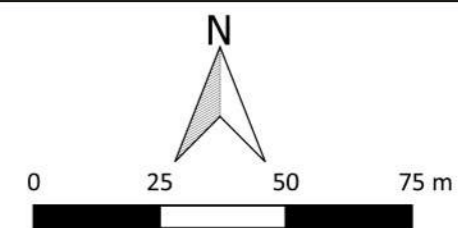
0 25 50 75 m

N

magnitude
surveys

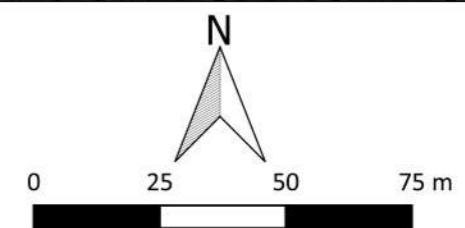
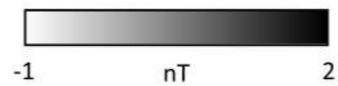


MSSK1393: Tillbridge Solar Scheme, Lincolnshire
 Figure 138 - XY Trace Plot (Area of Archaeological Activity 11 (Areas 49 and 54))
 10nT/cm at 1:1,500 @ A3
 Copyright Magnitude Surveys Ltd 2023
 Contains Ordnance Survey data © Crown Copyright and database right 2023



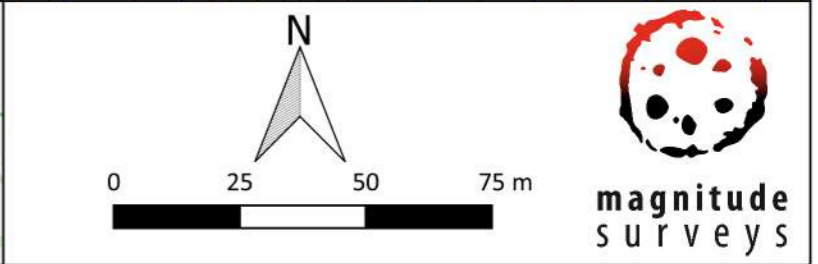


MSSK1393: Tillbridge Solar Scheme, Lincolnshire
 Figure 139 - Magnetic Gradient (Area of Archaeological Activity 11 (Areas 45, 47 and 139))
 1:1,500 @ A3
 Copyright Magnitude Surveys Ltd 2023
 Contains Ordnance Survey data © Crown Copyright and database right 2023



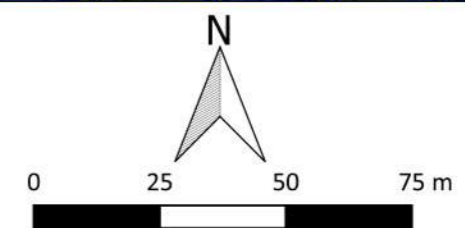


MSSK1393: Tillbridge Solar Scheme, Lincolnshire
 Figure 140 - Magnetic Interpretation (Area of Archaeological Activity 11
 (Areas 45, 47 and 139))
 1:1,500 @ A3
 Copyright Magnitude Surveys Ltd 2023
 Contains Ordnance Survey data © Crown Copyright and database right 2023



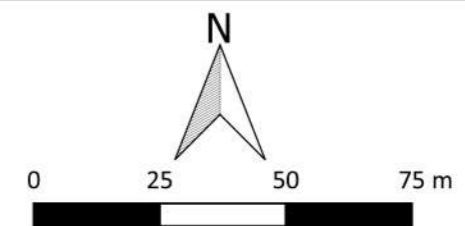
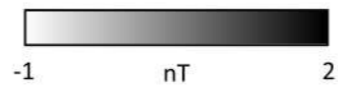


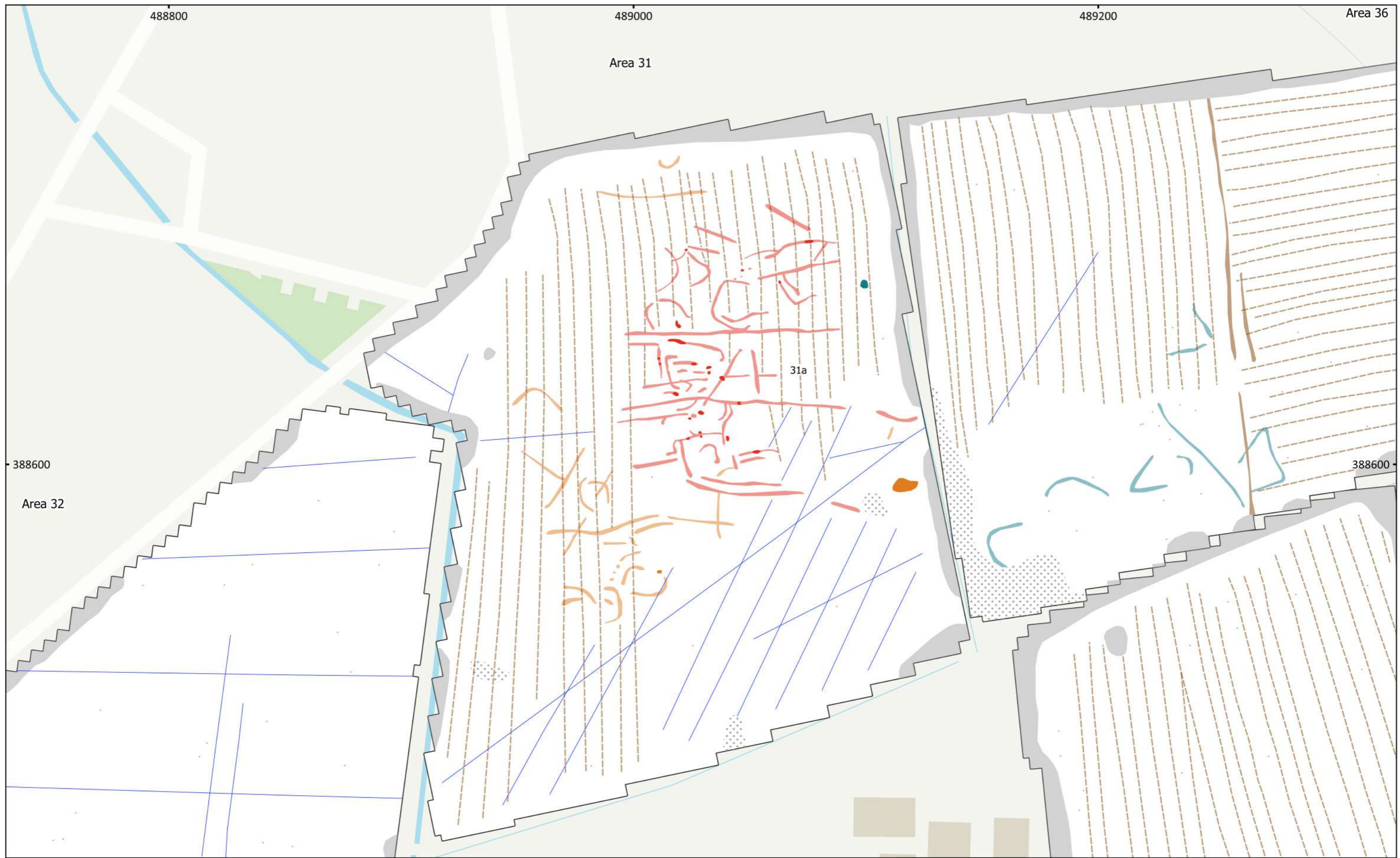
MSSK1393: Tillbridge Solar Scheme, Lincolnshire
 Figure 141 - XY Trace Plot (Area of Archaeological Activity 11 (Areas 45, 47 and 139))
 10nT/cm at 1:1,500 @ A3
 Copyright Magnitude Surveys Ltd 2023
 Contains Ordnance Survey data © Crown Copyright and database right 2023





MSSK1393: Tillbridge Solar Scheme, Lincolnshire
 Figure 142 - Magnetic Gradient (Area of Archaeological Activity 12 (Area 31))
 1:1,500 @ A3
 Copyright Magnitude Surveys Ltd 2023
 Contains Ordnance Survey data © Crown Copyright and database right 2023





MSSK1393: Tillbridge Solar Scheme, Lincolnshire
 Figure 143 - Magnetic Interpretation (Area of Archaeological Activity 12 (Area 31))
 1:1,500 @ A3
 Copyright Magnitude Surveys Ltd 2023
 Contains Ordnance Survey data © Crown Copyright and database right 2023

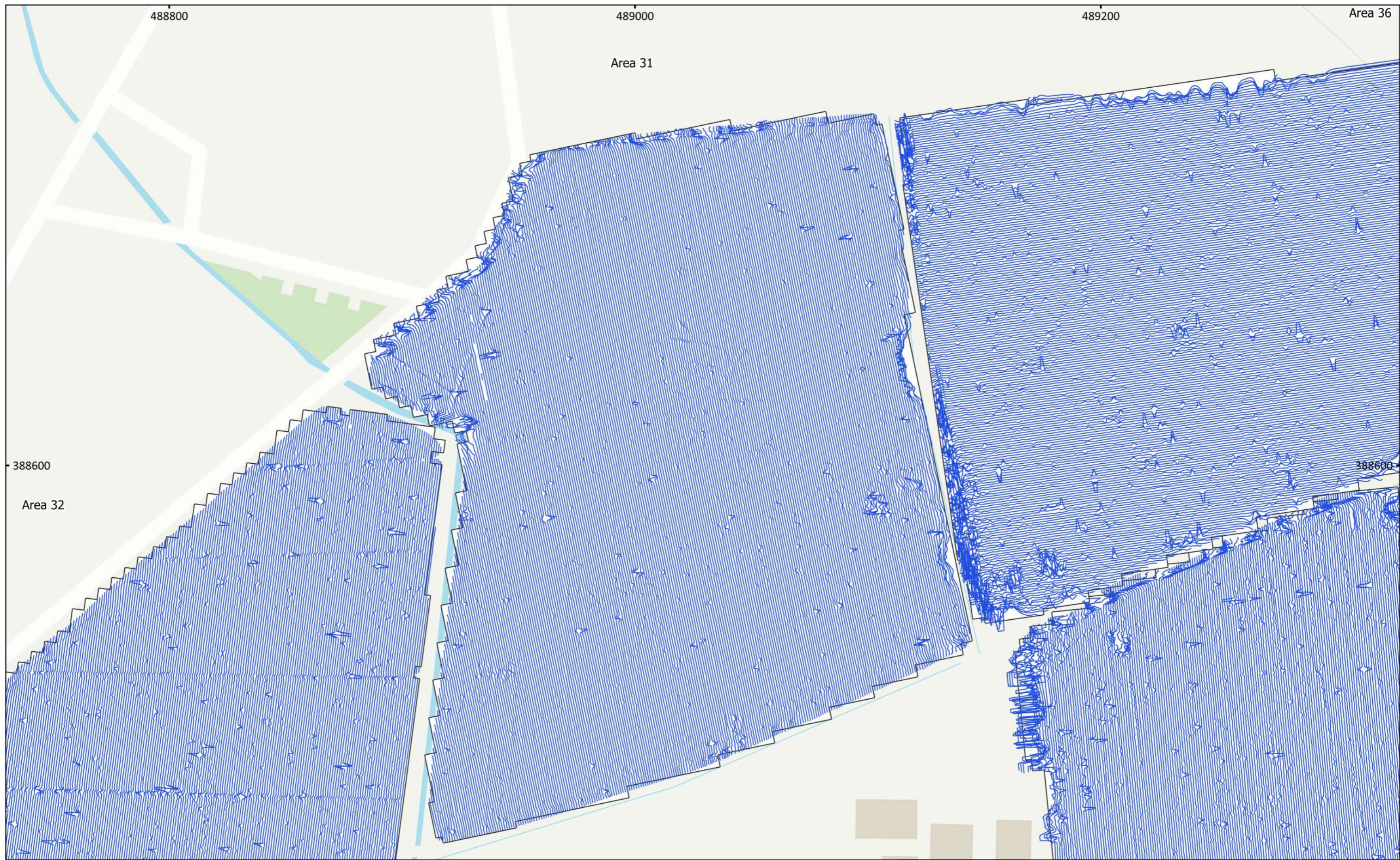
Agricultural (Weak)	Archaeology Probable (Weak)	Undetermined (Weak)
Archaeology Possible (Strong)	Magnetic Disturbance	Ridge and Furrow (Trend)
Archaeology Possible (Weak)	Ferrous/Debris (Spread)	Drainage Feature
Archaeology Probable (Strong)	Undetermined (Strong)	Ferrous (Spike)



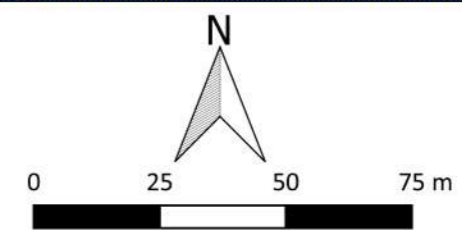
N

0 25 50 75 m

magnitude
surveys

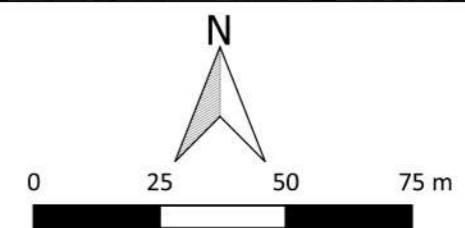
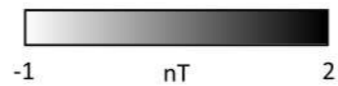


MSSK1393: Tillbridge Solar Scheme, Lincolnshire
Figure 144 - XY Trace Plot (Area of Archaeological Activity 12 (Area 31))
10nT/cm at 1:1,500 @ A3
Copyright Magnitude Surveys Ltd 2023
Contains Ordnance Survey data © Crown Copyright and database right 2023

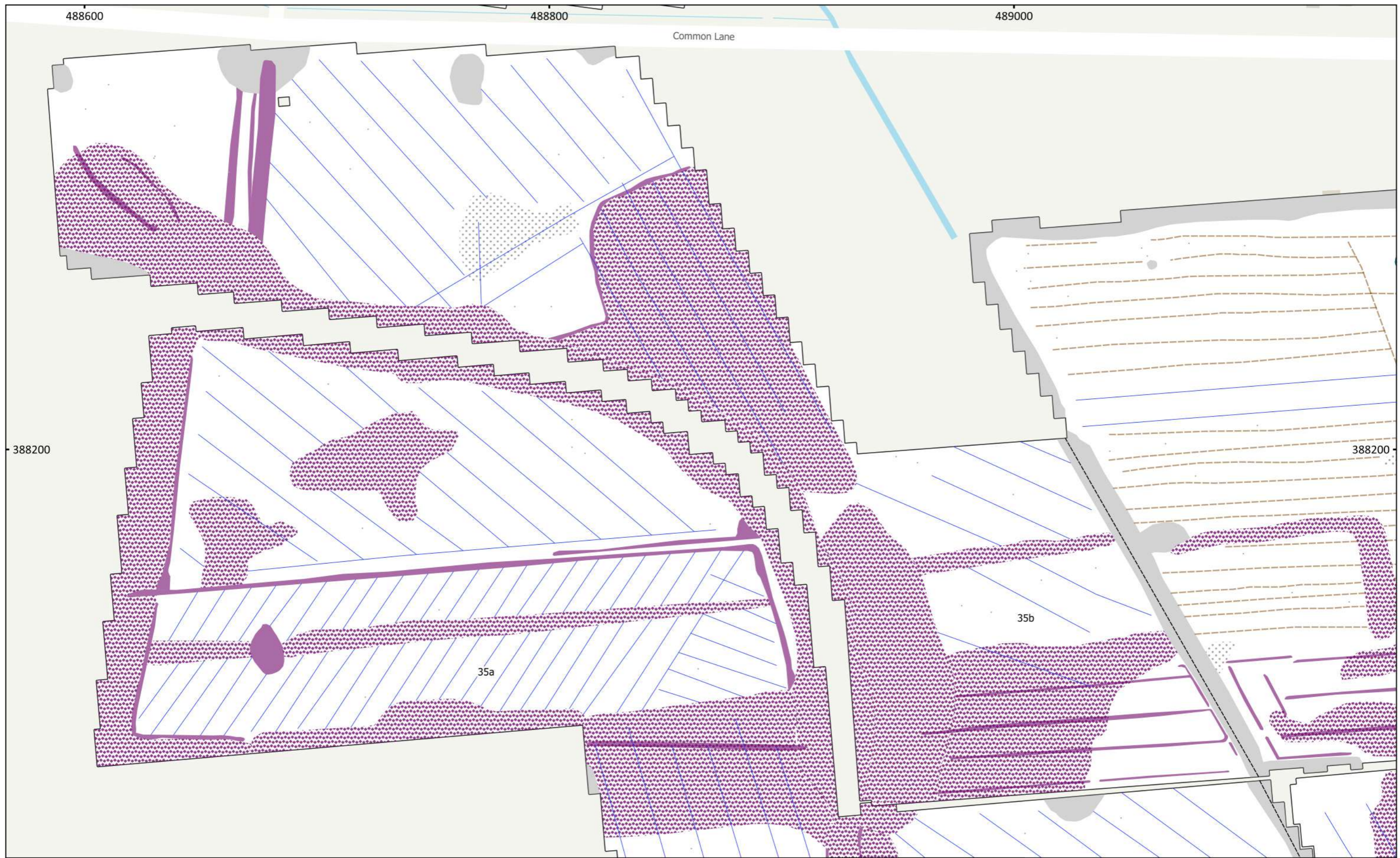




MSSK1393: Tillbridge Solar Scheme, Lincolnshire
 Figure 145 - Magnetic Gradient (Former RAF Airfield (Areas 33 and 35))
 1:1,500 @ A3
 Copyright Magnitude Surveys Ltd 2023
 Contains Ordnance Survey data © Crown Copyright and database right 2023



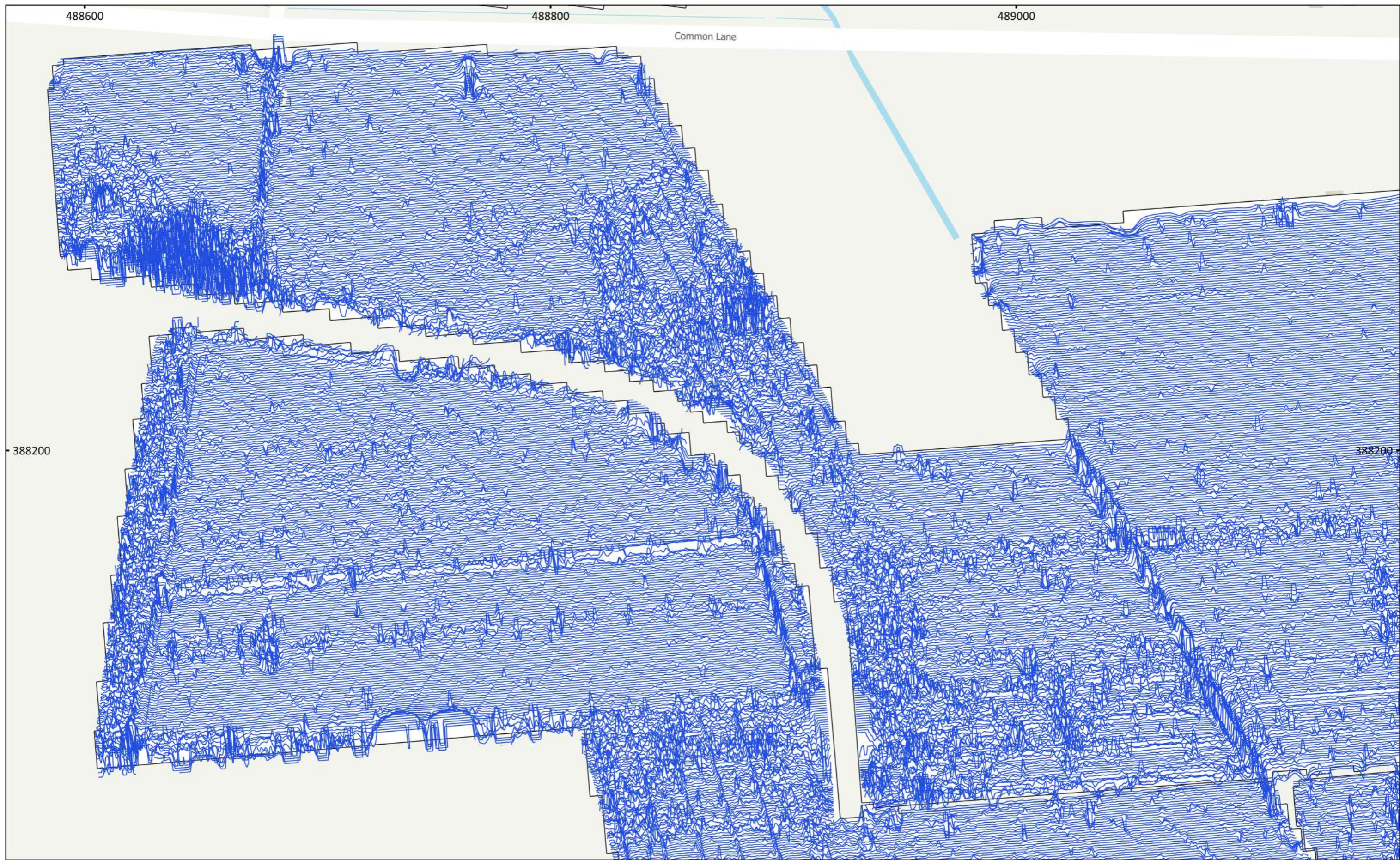
magnitude
surveys



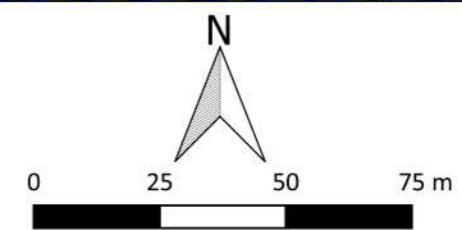
MSSK1393: Tillbridge Solar Scheme, Lincolnshire
 Figure 146 - Magnetic Interpretation (Former RAF Airfield (Areas 33 and 35))
 1:1,500 @ A3
 Copyright Magnitude Surveys Ltd 2023
 Contains Ordnance Survey data © Crown Copyright and database right 2023

Magnetic Disturbance	Industrial/Modern (Spread)	Ridge and Furrow (Trend)
Ferrous/Debris (Spread)	Industrial/Modern	Drainage Feature
Undetermined (Strong)	Service	Ferrous (Spike)

magnitude
surveys



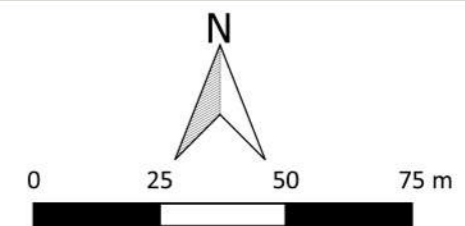
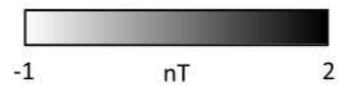
MSSK1393: Tillbridge Solar Scheme, Lincolnshire
Figure 147 - XY Trace Plot (Former RAF Airfield (Areas 33 and 35))
10nT/cm at 1:1,500 @ A3
Copyright Magnitude Surveys Ltd 2023
Contains Ordnance Survey data © Crown Copyright and database right 2023



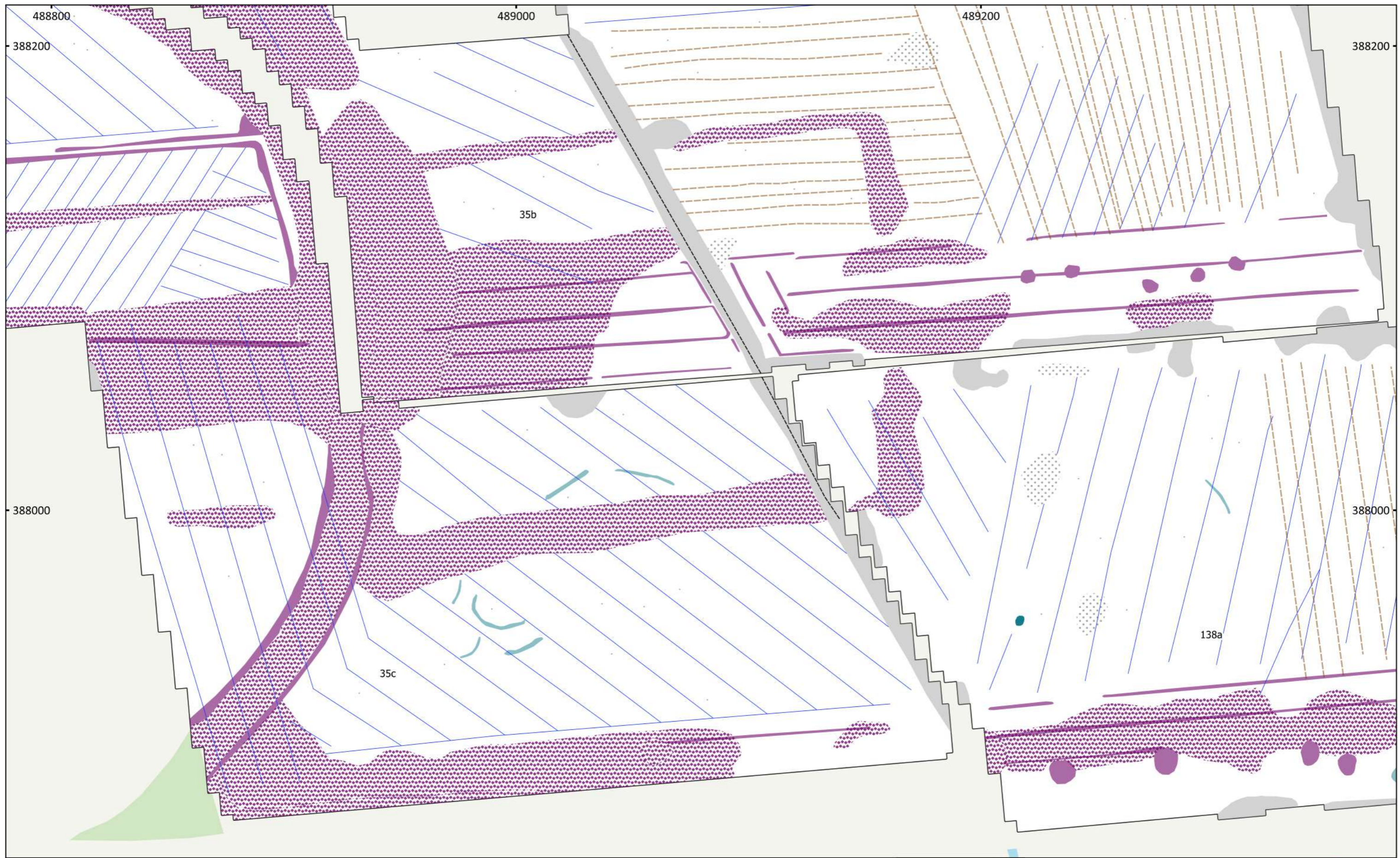
magnitude
surveys



MSSK1393: Tillbridge Solar Scheme, Lincolnshire
Figure 148 - Magnetic Gradient (Former RAF Airfield (Areas 35 and 138))
1:1,500 @ A3
Copyright Magnitude Surveys Ltd 2023
Contains Ordnance Survey data © Crown Copyright and database right 2023

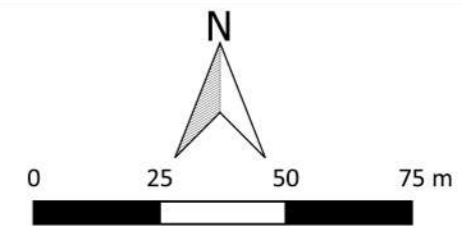



magnitude
surveys



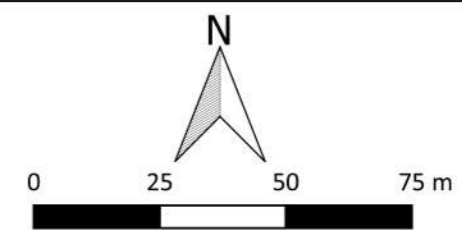
MSSK1393: Tillbridge Solar Scheme, Lincolnshire
 Figure 149 - Magnetic Interpretation (Former RAF Airfield (Areas 35 and 138))
 1:1,500 @ A3
 Copyright Magnitude Surveys Ltd 2023
 Contains Ordnance Survey data © Crown Copyright and database right 2023


- | | | |
|-------------------------|----------------------------|------------------|
| Magnetic Disturbance | Industrial/Modern (Spread) | Drainage Feature |
| Ferrous/Debris (Spread) | Industrial/Modern | Ferrous (Spike) |
| Undetermined (Strong) | Service | |
| Undetermined (Weak) | Ridge and Furrow (Trend) | |



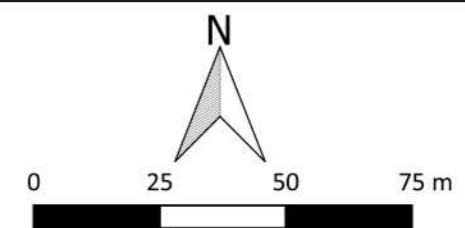
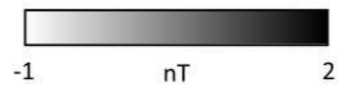


MSSK1393: Tillbridge Solar Scheme, Lincolnshire
Figure 150 - XY Trace Plot (Former RAF Airfield (Areas 35 and 138))
10nT/cm at 1:1,500 @ A3
Copyright Magnitude Surveys Ltd 2023
Contains Ordnance Survey data © Crown Copyright and database right 2023

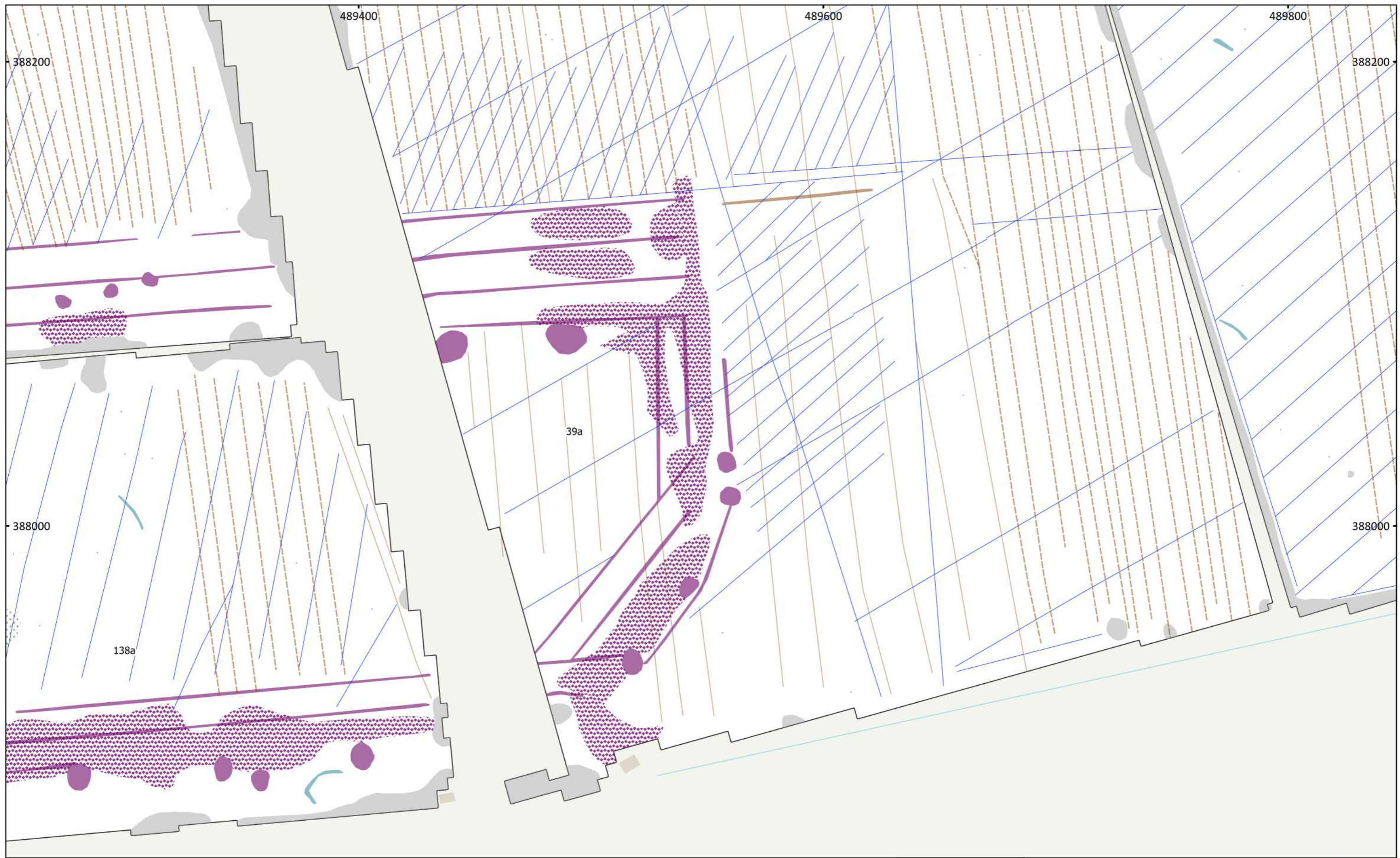




MSSK1393: Tillbridge Solar Scheme, Lincolnshire
 Figure 151 - Magnetic Gradient (Former RAF Airfield (Areas 35, 39 and 138))
 1:1,500 @ A3
 Copyright Magnitude Surveys Ltd 2023
 Contains Ordnance Survey data © Crown Copyright and database right 2023

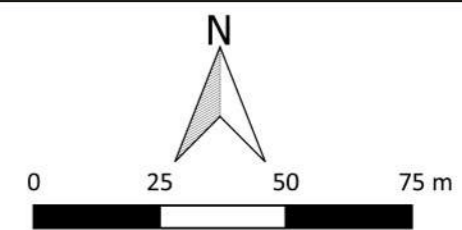


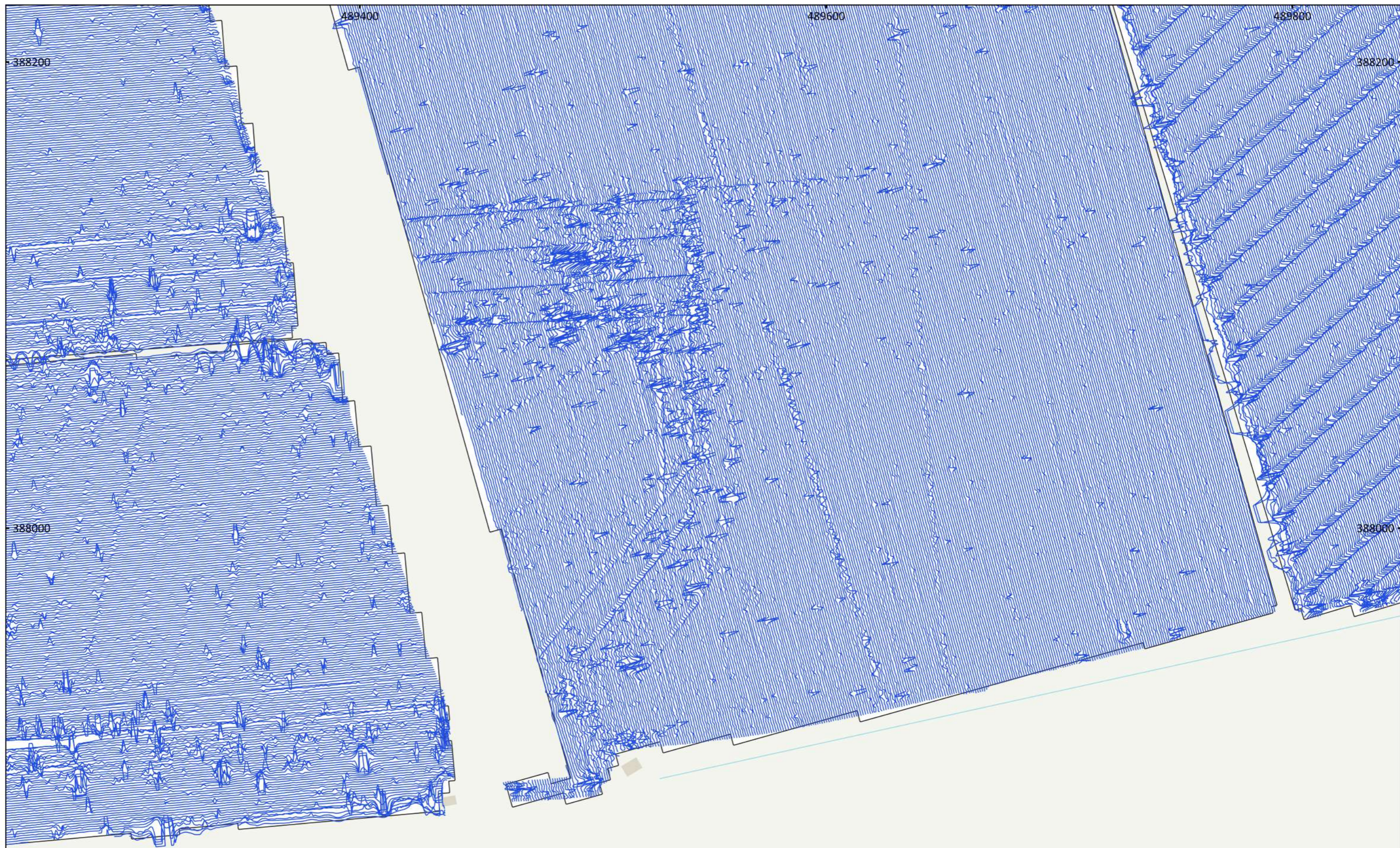
magnitude
surveys



MSSK1393: Tillbridge Solar Scheme, Lincolnshire
 Figure 152 - Magnetic Interpretation (Former RAF Airfield (Areas 35, 39 and 138))
 1:1,500 @ A3
 Copyright Magnitude Surveys Ltd 2023
 Contains Ordnance Survey data © Crown Copyright and database right 2023

- | | | |
|-------------------------|----------------------------|------------------|
| Agricultural (Weak) | Industrial/Modern (Spread) | Drainage Feature |
| Magnetic Disturbance | Industrial/Modern | Ferrous (Spike) |
| Ferrous/Debris (Spread) | Agricultural (Trend) | |
| Undetermined (Weak) | Ridge and Furrow (Trend) | |





MSSK1393: Tillbridge Solar Scheme, Lincolnshire
Figure 153 - XY Trace Plot (Former RAF Airfield (Areas 35, 39 and 138))
10nT/cm at 1:1,500 @ A3
Copyright Magnitude Surveys Ltd 2023
Contains Ordnance Survey data © Crown Copyright and database right 2023

